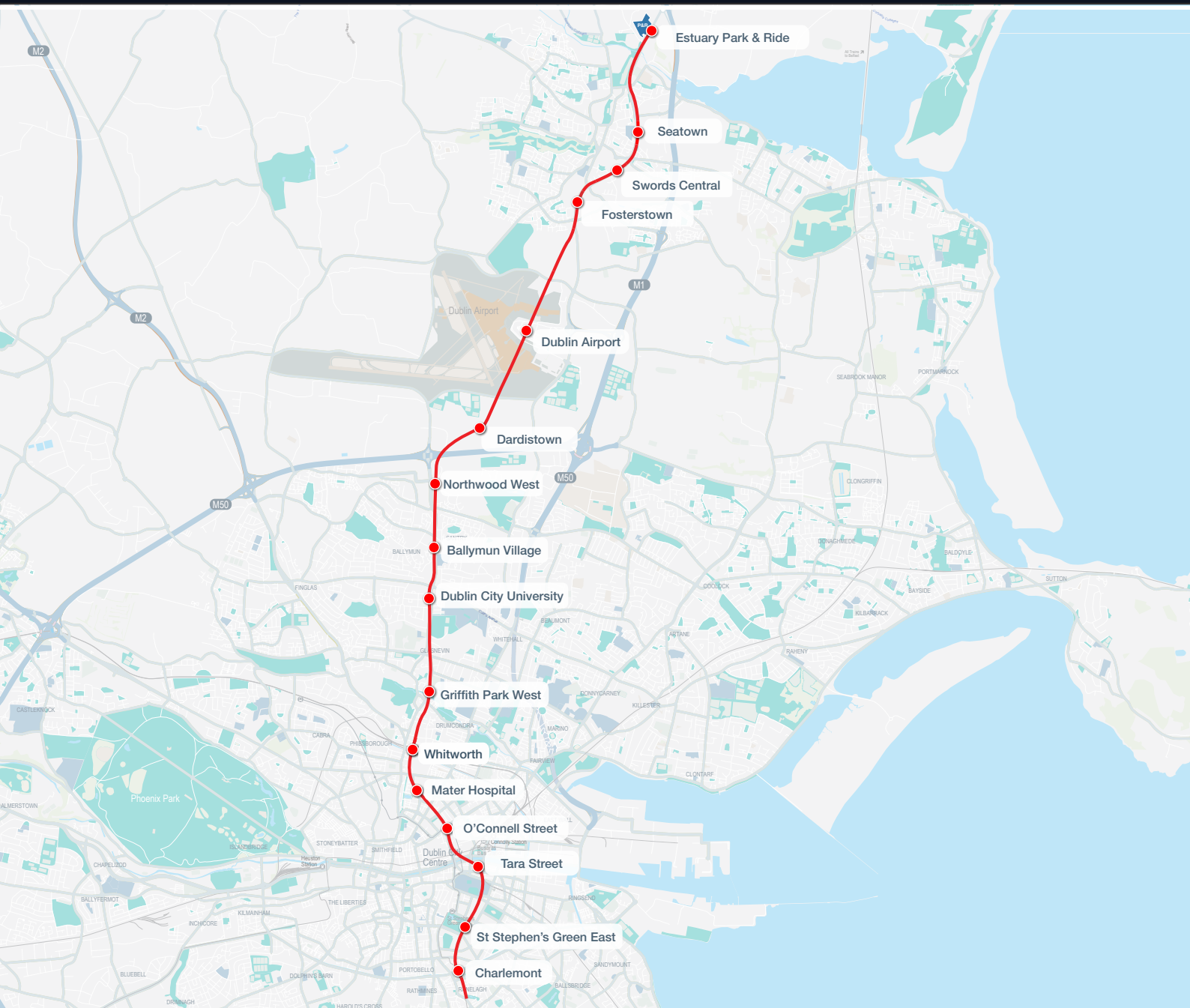


New Metro North

Alignment Options Report

Volume 4B: Environmental Constraints Reports - Annex



ANNEX 1.7.1

Flood maps

Summary Local Area Report

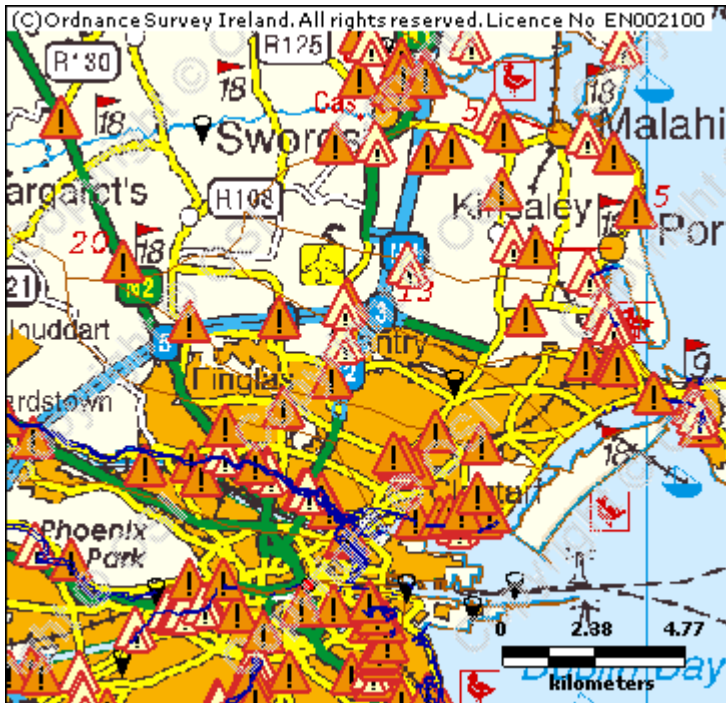
This Flood Report summarises all flood events within 2.5 kilometres of the map centre.

The map centre is in:

County: Dublin

NGR: O 177 403

This Flood Report has been downloaded from the Web site www.floodmaps.ie. The users should take account of the restrictions and limitations relating to the content and use of this Web site that are explained in the Disclaimer box when entering the site. It is a condition of use of the Web site that you accept the User Declaration and the Disclaimer.



Map Scale 1:197,510

Map Legend	
	Flood Points
	Multiple / Recurring Flood Points
	Areas Flooded
	Hydrometric Stations
	Rivers
	Lakes
	River Catchment Areas
	Land Commission *
	Drainage Districts *
	Benefiting Lands *

* Important: These maps do not indicate flood hazard or flood extent. Their purpose and scope is explained in the Glossary.

6 Results

	1. Santry Oct 2004 County: Dublin Additional Information: Reports (1) More Mapped Information	Start Date: 20/Oct/2004 Flood Quality Code:4
	2. North of M50 (N1 road) old Airport Road Nov 2002 County: Dublin Additional Information: Reports (4) More Mapped Information	Start Date: 13/Nov/2002 Flood Quality Code:3
	3. Santry Nov 2002 County: Dublin Additional Information: Reports (4) Press Archive (2) More Mapped Information	Start Date: 12/Nov/2002 Flood Quality Code:3
	4. Mayne M50 flyover old Airport Road Nov 2000 County: Dublin Additional Information: Reports (4) More Mapped Information	Start Date: 05/Nov/2000 Flood Quality Code:3
	5. Wad River Santry Jan 1965 County: Dublin	Start Date: 20/Jan/1965 Flood Quality Code:4

Additional Information: Reports (1) More Mapped Information



6. Mayne M50 flyover old Airport Road Recurring

County: Dublin

Start Date:

Flood Quality Code:4

Additional Information: Reports (4) More Mapped Information

Summary Local Area Report

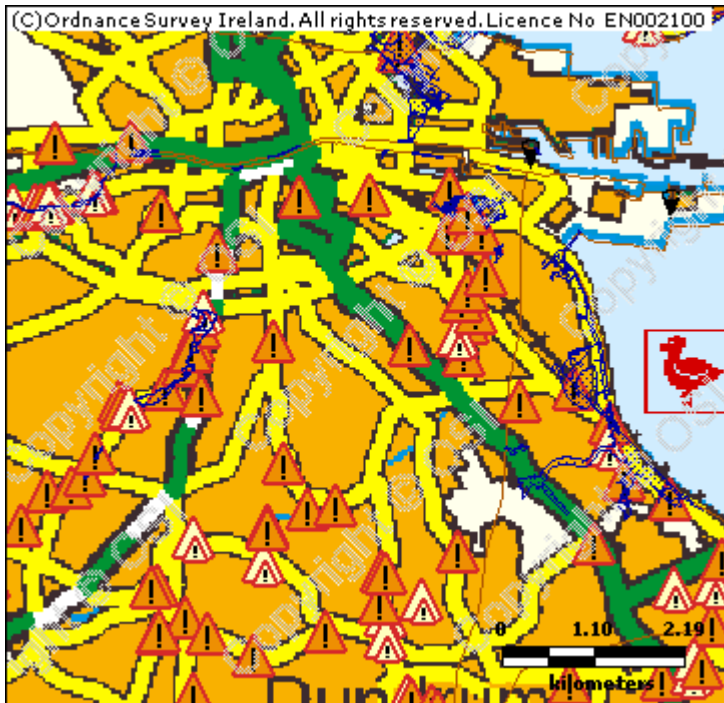
This Flood Report summarises all flood events within 2.5 kilometres of the map centre.

The map centre is in:

County: Dublin

NGR: O 167 318

This Flood Report has been downloaded from the Web site www.floodmaps.ie. The users should take account of the restrictions and limitations relating to the content and use of this Web site that are explained in the Disclaimer box when entering the site. It is a condition of use of the Web site that you accept the User Declaration and the Disclaimer.



Map Scale 1:90,909

Map Legend	
	Flood Points
	Multiple / Recurring Flood Points
	Areas Flooded
	Hydrometric Stations
	Rivers
	Lakes
	River Catchment Areas
	Land Commission *
	Drainage Districts *
	Benefiting Lands *

* Important: These maps do not indicate flood hazard or flood extent. Their purpose and scope is explained in the Glossary.

52 Results

	1. Flooding at Harold's Cross, Dublin City on 24th Oct 2011 County: Dublin Additional Information: Reports (1) More Mapped Information	Start Date: 24/Oct/2011 Flood Quality Code:3
	2. Dublin City Tidal Feb 2002 County: Dublin Additional Information: Photos (32) Reports (10) Press Archive (27) More Mapped Information	Start Date: 01/Feb/2002 Flood Quality Code:1
	3. Flooding at Mount Argus Road and Kimmage Road Lower on 24th Oct 2011 County: Dublin Additional Information: Reports (1) More Mapped Information	Start Date: 24/Oct/2011 Flood Quality Code:2
	4. Dodder 24th Oct 2011 Waldron's Br County: Dublin Additional Information: Reports (1) More Mapped Information	Start Date: 24/Oct/2011 Flood Quality Code:2
	5. Poddle August 1986 County: Dublin	Start Date: 25/Aug/1986 Flood Quality Code:2

Additional Information: Reports (9) Press Archive (1) More Mapped Information



6. Dodder Dartry Cottages Nov 2000

County: Dublin

Start Date: 05/Nov/2000

Flood Quality Code:3

Additional Information: Reports (3) More Mapped Information



7. Dodder Classon's Bridge Nov 2000

County: Dublin

Start Date: 05/Nov/2000

Flood Quality Code:3

Additional Information: Reports (1) More Mapped Information



8. Dodder Ballsbridge Sept 1931

County: Dublin

Start Date: 03/Sep/1931

Flood Quality Code:3

Additional Information: Reports (7) Press Archive (7) More Mapped Information



9. Dodder August 1905

County: Dublin

Start Date: 24/Aug/1905

Flood Quality Code:3

Additional Information: Reports (4) Press Archive (4) More Mapped Information



10. Dodder November 1901

County: Dublin

Start Date: 10/Nov/1901

Flood Quality Code:3

Additional Information: Reports (2) More Mapped Information



11. Dodder Sept 1931

County: Dublin

Start Date: 03/Sep/1931

Flood Quality Code:3

Additional Information: Reports (7) Press Archive (3) More Mapped Information



12. Dodder November 1915

County: Dublin

Start Date: 11/Nov/1915

Flood Quality Code:3

Additional Information: Reports (3) More Mapped Information



13. Dodder Oct 1880

County: Dublin

Start Date: 27/Oct/1880

Flood Quality Code:3

Additional Information: Reports (2) More Mapped Information



14. Dodder October 1891

County: Dublin

Start Date: 19/Oct/1891

Flood Quality Code:3

Additional Information: Reports (3) More Mapped Information



15. Dodder September 1883

County: Dublin

Start Date: 03/Sep/1883

Flood Quality Code:3

Additional Information: Reports (2) More Mapped Information



16. Dodder Anglesea Road Nov 1965

County: Dublin

Start Date: 17/Nov/1965

Flood Quality Code:2

Additional Information: Photos (3) Reports (7) Press Archive (10) More Mapped Information



17. Dodder Lr Dodder Road Orwell Gardens Dec 1958

County: Dublin

Start Date: 18/Dec/1958

Flood Quality Code:3

Additional Information: Reports (7) More Mapped Information

















18. Dodder December 1956

County: Dublin

Start Date: 29/Dec/1956

Flood Quality Code:3

Additional Information: Reports (2) More Mapped Information

	19. Dodder November 1898 County: Dublin Additional Information: Reports (2) More Mapped Information	Start Date: 23/Nov/1898 Flood Quality Code:3
	20. Dodder August 1946 County: Dublin Additional Information: Reports (6) Press Archive (2) More Mapped Information	Start Date: 11/Aug/1946 Flood Quality Code:3
	21. Dodder November 1968 County: Dublin Additional Information: Reports (2) More Mapped Information	Start Date: 02/Nov/1968 Flood Quality Code:3
	22. Dodder August 1912 County: Dublin Additional Information: Reports (4) More Mapped Information	Start Date: 26/Aug/1912 Flood Quality Code:3
	23. Dodder October 1886 County: Dublin Additional Information: Reports (3) Press Archive (2) More Mapped Information	Start Date: 16/Oct/1886 Flood Quality Code:3
	24. Dodder Sept 1957 County: Dublin Additional Information: Reports (5) More Mapped Information	Start Date: 24/Sep/1957 Flood Quality Code:3
	25. Dodder Anglesea Road Dec 1958 County: Dublin Additional Information: Reports (7) More Mapped Information	Start Date: 18/Dec/1958 Flood Quality Code:3
	26. Nutley Elm Park Streams June 1963 County: Dublin Additional Information: Photos (7) Reports (6) Press Archive (20) More Mapped Information	Start Date: 11/Jun/1963 Flood Quality Code:2
	27. Rathgar June 1963 County: Dublin Additional Information: Reports (3) Press Archive (2) More Mapped Information	Start Date: 11/Jun/1963 Flood Quality Code:3
	28. Fenian Street June 1963 County: Dublin Additional Information: Reports (3) Press Archive (2) More Mapped Information	Start Date: 11/Jun/1963 Flood Quality Code:3
	29. Rathmines Lower June 1963 County: Dublin Additional Information: Reports (3) Press Archive (2) More Mapped Information	Start Date: 11/Jun/1963 Flood Quality Code:3
	30. Ringsend June 1963 County: Dublin Additional Information: Reports (3) Press Archive (2) More Mapped Information	Start Date: 11/Jun/1963 Flood Quality Code:3
	31. Dodder Donnybrook June 1963 County: Dublin Additional Information: Reports (3) Press Archive (3) More Mapped Information	Start Date: 11/Jun/1963 Flood Quality Code:3
	32. Harold's Cross June 1963	Start Date: 11/Jun/1963



County: Dublin

Flood Quality Code:3

Additional Information: [Reports \(3\)](#) [Press Archive \(2\)](#) [More Mapped Information](#)



33. Mount Jerome Harold's Cross June 1963

Start Date: 11/Jun/1963

County: Dublin

Flood Quality Code:3

Additional Information: [Reports \(3\)](#) [Press Archive \(2\)](#) [More Mapped Information](#)



34. Grafton Street June 1963

Start Date: 11/Jun/1963

County: Dublin

Flood Quality Code:3

Additional Information: [Reports \(3\)](#) [Press Archive \(2\)](#) [More Mapped Information](#)



35. Clanbrassil Street June 1963

Start Date: 11/Jun/1963

County: Dublin

Flood Quality Code:3

Additional Information: [Reports \(3\)](#) [Press Archive \(2\)](#) [More Mapped Information](#)



36. Poddle St Claires Ave Sept 1931

Start Date: 03/Sep/1931

County: Dublin

Flood Quality Code:3

Additional Information: [Reports \(1\)](#) [More Mapped Information](#)



37. Poddle Limekiln Lane Sept 1931

Start Date: 03/Sep/1931

County: Dublin

Flood Quality Code:3

Additional Information: [Reports \(1\)](#) [More Mapped Information](#)



38. Poddle Limekiln Lane Aug 1905

Start Date: 24/Aug/1905

County: Dublin

Flood Quality Code:3

Additional Information: [Reports \(1\)](#) [More Mapped Information](#)



39. Flooding at Milltown, Dublin 6 on 24th Oct 2011

Start Date: 24/Oct/2011

County: Dublin

Flood Quality Code:2

Additional Information: [Reports \(1\)](#) [More Mapped Information](#)



40. Flooding at RDS, Ballsbridge, Dublin 4 on 24th Oct 2011

Start Date: 24/Oct/2011

County: Dublin

Flood Quality Code:2

Additional Information: [Reports \(1\)](#) [More Mapped Information](#)



41. Flooding at Railway Cottages, Ballsbridge, Dublin 4 on 24th

Start Date: 24/Oct/2011

Oct 2011
County: Dublin

Flood Quality Code:2

Additional Information: [Reports \(1\)](#) [More Mapped Information](#)



42. Flooding at Havelock Square, Sandymount, Dublin 4 on 24th

Start Date: 24/Oct/2011

Oct 2011
County: Dublin

Flood Quality Code:2

Additional Information: [Reports \(1\)](#) [More Mapped Information](#)



43. Flooding at Herbert Cottages, Ballsbridge, Dublin 4 on 24th

Start Date: 24/Oct/2011

Oct 2011
County: Dublin

Flood Quality Code:2

Additional Information: [Reports \(1\)](#) [More Mapped Information](#)



44. Flooding at Anglesea Road, Ballsbridge, Dublin 4 on 24th Oct

Start Date: 24/Oct/2011

2011
County: Dublin

Flood Quality Code:2

Additional Information: [Reports \(1\)](#) [More Mapped Information](#)



45. Flooding at Bath Avenue, Sandymount, Dublin 4 on 24th Oct 2011
County: Dublin

Start Date: 24/Oct/2011
Flood Quality Code:2

Additional Information: Reports (1) More Mapped Information



46. Flooding at ESB Sportsco, Ringsend, Dublin 4 on 24th Oct 2011
County: Dublin

Start Date: 24/Oct/2011
Flood Quality Code:2

Additional Information: Reports (1) More Mapped Information



47. Dodder Dec 2003
County: Dublin

Start Date: 02/Dec/2003
Flood Quality Code:4

Additional Information: Reports (1) More Mapped Information



48. Nutley Stream June 1989
County: Dublin

Start Date: 14/Jun/1989
Flood Quality Code:4

Additional Information: Reports (1) More Mapped Information



49. Dodder Oct 1987
County: Dublin

Start Date: 21/Oct/1987
Flood Quality Code:4

Additional Information: Photos (3) More Mapped Information



50. Dodder Orwell Gardens Nov 1965
County: Dublin

Start Date: 17/Nov/1965
Flood Quality Code:2

Additional Information: Photos (2) Reports (7) More Mapped Information



51. Booterstown/Ailesbury Park November 1965
County: Dublin

Start Date: 17/Nov/1965
Flood Quality Code:3

Additional Information: Reports (1) More Mapped Information



52. Bath Avenue June 1963
County: Dublin

Start Date: 11/Jun/1963
Flood Quality Code:2

Additional Information: Photos (1) Reports (2) More Mapped Information

Summary Local Area Report

This Flood Report summarises all flood events within 2.5 kilometres of the map centre.

The map centre is in:

County: Dublin

NGR: O 158 351

This Flood Report has been downloaded from the Web site www.floodmaps.ie. The users should take account of the restrictions and limitations relating to the content and use of this Web site that are explained in the Disclaimer box when entering the site. It is a condition of use of the Web site that you accept the User Declaration and the Disclaimer.



Map Scale 1:90,909

Map Legend	
	Flood Points
	Multiple / Recurring Flood Points
	Areas Flooded
	Hydrometric Stations
	Rivers
	Lakes
	River Catchment Areas
	Land Commission *
	Drainage Districts *
	Benefiting Lands *

* Important: These maps do not indicate flood hazard or flood extent. Their purpose and scope is explained in the Glossary.

26 Results

	1. Flooding at Bessborough Avenue, North Strand, Dublin 3 on 24th Oct 2011 County: Dublin	Start Date: 24/Oct/2011 Flood Quality Code:3
Additional Information: Reports (1) More Mapped Information		
	2. Tolka December 1954 County: Dublin	Start Date: 08/Dec/1954 Flood Quality Code:1
Additional Information: Photos (2) Reports (13) Press Archive (9) More Mapped Information		
	3. Tolka November 2002 County: Meath, Dublin	Start Date: 13/Nov/2002 Flood Quality Code:1
Additional Information: Photos (126) Reports (9) Videos (3) Press Archive (13) More Mapped Information		
	4. Dublin City Tidal Feb 2002 County: Dublin	Start Date: 01/Feb/2002 Flood Quality Code:1
Additional Information: Photos (32) Reports (10) Press Archive (27) More Mapped Information		
	5. Tolka Richmond Road Drumcondra Nov 2000 County: Dublin	Start Date: 05/Nov/2000 Flood Quality Code:3

Additional Information: Reports (5) Press Archive (5) More Mapped Information



6. Tolka Richmond Road August 1986

Start Date: 25/Aug/1986

County: Dublin

Flood Quality Code:1

Additional Information: Reports (4) More Mapped Information



7. Tolka Botanic Ave area August 1986

Start Date: 25/Aug/1986

County: Dublin

Flood Quality Code:1

Additional Information: Photos (6) Reports (5) Press Archive (1) More Mapped Information



8. Tolka Glasnevin August 1986

Start Date: 25/Aug/1986

County: Dublin

Flood Quality Code:3

Additional Information: Reports (2) More Mapped Information



9. Tolka Nov 1968

Start Date: 25/Nov/1968

County: Dublin

Flood Quality Code:3

Additional Information: Reports (5) Press Archive (1) More Mapped Information



10. Tolka Nov 1965

Start Date: 25/Nov/1965

County: Dublin

Flood Quality Code:3

Additional Information: Photos (2) Reports (6) Press Archive (2) More Mapped Information



11. Tolka September 1946

Start Date: 20/Sep/1946

County: Dublin

Flood Quality Code:3

Additional Information: Reports (10) More Mapped Information



12. Tolka September 1931

Start Date: 03/Sep/1931

County: Dublin

Flood Quality Code:3

Additional Information: Reports (10) Press Archive (1) More Mapped Information



13. Tolka November 1915

Start Date: 12/Nov/1915

County: Dublin

Flood Quality Code:3

Additional Information: Reports (10) More Mapped Information



14. Tolka November 1901

Start Date: 12/Nov/1901

County: Dublin

Flood Quality Code:3

Additional Information: Reports (9) More Mapped Information



15. Tolka November 1898

Start Date: 23/Nov/1898

County: Dublin

Flood Quality Code:3

Additional Information: Reports (9) More Mapped Information



16. Tolka October 1880

Start Date: 28/Oct/1880

County: Dublin

Flood Quality Code:3

Additional Information: Reports (7) More Mapped Information



17. Camac August 1986

Start Date: 25/Aug/1986

County: Dublin

Flood Quality Code:2

Additional Information: Reports (3) More Mapped Information



18. Fenian Street June 1963

Start Date: 11/Jun/1963

County: Dublin

Flood Quality Code:3

Additional Information: Reports (3) Press Archive (2) More Mapped Information



19. Grafton Street June 1963

County: Dublin

Start Date: 11/Jun/1963

Flood Quality Code:3

Additional Information: [Reports \(3\)](#) [Press Archive \(2\)](#) [More Mapped Information](#)



20. Ringsend June 1963

County: Dublin

Start Date: 11/Jun/1963

Flood Quality Code:3

Additional Information: [Reports \(3\)](#) [Press Archive \(2\)](#) [More Mapped Information](#)



21. Clanbrassil Street June 1963

County: Dublin

Start Date: 11/Jun/1963

Flood Quality Code:3

Additional Information: [Reports \(3\)](#) [Press Archive \(2\)](#) [More Mapped Information](#)



22. North Strand Road June 1963

County: Dublin

Start Date: 11/Jun/1963

Flood Quality Code:3

Additional Information: [Reports \(3\)](#) [Press Archive \(2\)](#) [More Mapped Information](#)



23. Poddle Tributary Marrowbone Lane Jan 1941

County: Dublin

Start Date: 21/Jan/1941

Flood Quality Code:4

Additional Information: [Reports \(1\)](#) [More Mapped Information](#)



24. Flooding at Ashling Hotel, Parkgate Street, Dublin 8 on 24th
Oct 2011
County: Dublin

Start Date: 24/Oct/2011

Flood Quality Code:2

Additional Information: [Reports \(1\)](#) [More Mapped Information](#)



25. Tolka Jan 2005

County: Dublin

Start Date: 07/Jan/2005

Flood Quality Code:3

Additional Information: [Reports \(1\)](#) [More Mapped Information](#)



26. Tolka April 1909

County: Dublin

Start Date: 03/Apr/1909

Flood Quality Code:4

Additional Information: [Reports \(4\)](#) [More Mapped Information](#)

Summary Local Area Report

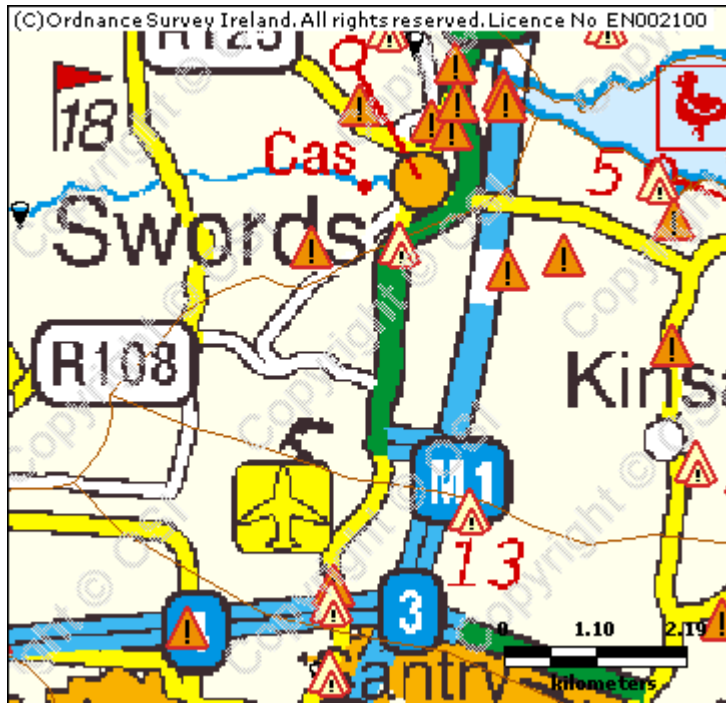
This Flood Report summarises all flood events within 2.5 kilometres of the map centre.

The map centre is in:

County: Dublin

NGR: O 175 445

This Flood Report has been downloaded from the Web site www.floodmaps.ie. The users should take account of the restrictions and limitations relating to the content and use of this Web site that are explained in the Disclaimer box when entering the site. It is a condition of use of the Web site that you accept the User Declaration and the Disclaimer.



Map Scale 1:90,909

Map Legend	
	Flood Points
	Multiple / Recurring Flood Points
	Areas Flooded
	Hydrometric Stations
	Rivers
	Lakes
	River Catchment Areas
	Land Commission *
	Drainage Districts *
	Benefiting Lands *

* Important: These maps do not indicate flood hazard or flood extent. Their purpose and scope is explained in the Glossary.

6 Results

	1. Pinnock Hill Nov 2002 County: Dublin Additional Information: Reports (1) More Mapped Information	Start Date: 14/Nov/2002 Flood Quality Code:3
	2. Pinnock Hill October 2002 County: Dublin Additional Information: Reports (3) More Mapped Information	Start Date: 20/Oct/2002 Flood Quality Code:3
	3. Melrose Park Oct 2002 County: Dublin Additional Information: Reports (1) More Mapped Information	Start Date: 20/Oct/2002 Flood Quality Code:3
	4. Rathingle Swords Nov 1982 County: Dublin Additional Information: Reports (1) More Mapped Information	Start Date: 05/Nov/1982 Flood Quality Code:3
	5. Pinnock Hill Swords Recurring County: Dublin	Start Date: Flood Quality Code:3

Additional Information: Reports (6) More Mapped Information



6. Stockhole Lane (near Airport) Recurring

County: Dublin

Start Date:

Flood Quality Code:4

Additional Information: Reports (1) More Mapped Information

Summary Local Area Report

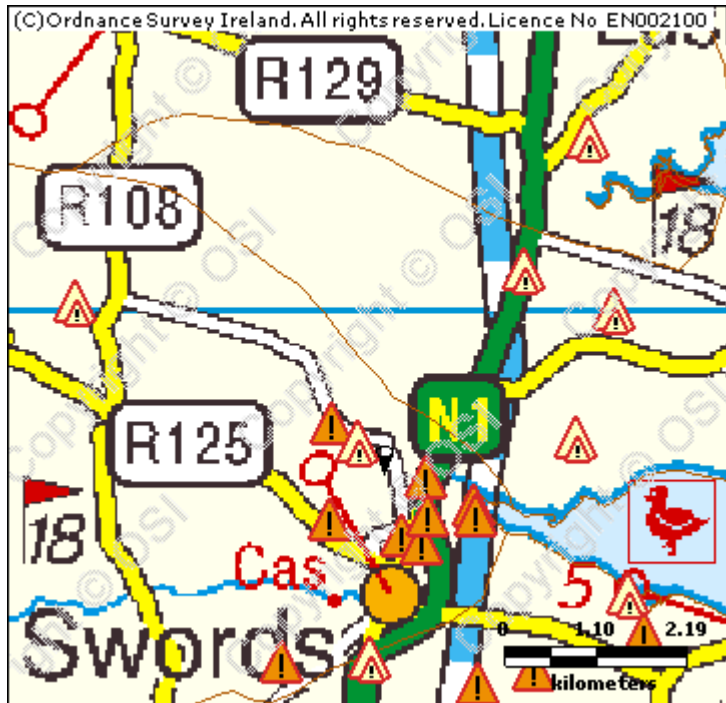
This Flood Report summarises all flood events within 2.5 kilometres of the map centre.

The map centre is in:

County: Dublin

NGR: O 179 495

This Flood Report has been downloaded from the Web site www.floodmaps.ie. The users should take account of the restrictions and limitations relating to the content and use of this Web site that are explained in the Disclaimer box when entering the site. It is a condition of use of the Web site that you accept the User Declaration and the Disclaimer.



Map Scale 1:90,909

Map Legend	
	Flood Points
	Multiple / Recurring Flood Points
	Areas Flooded
	Hydrometric Stations
	Rivers
	Lakes
	River Catchment Areas
	Land Commission *
	Drainage Districts *
	Benefiting Lands *

* Important: These maps do not indicate flood hazard or flood extent. Their purpose and scope is explained in the Glossary.

11 Results

	1. Estuary Road Swords Feb 2002 County: Dublin Additional Information: Reports (1) More Mapped Information	Start Date: 01/Feb/2002 Flood Quality Code:3
	2. Broadmeadow Swords August 1986 County: Dublin Additional Information: Reports (1) More Mapped Information	Start Date: 25/Aug/1986 Flood Quality Code:3
	3. Ward Swords Co.Dublin August 2008 County: Dublin Additional Information: Reports (1) More Mapped Information	Start Date: 09/Aug/2008 Flood Quality Code:3
	4. Ward North Street Swords Nov 2002 County: Dublin Additional Information: Reports (3) Press Archive (3) More Mapped Information	Start Date: 13/Nov/2002 Flood Quality Code:3
	5. N1 at Roundabout at Fingallions Nov 2002 County: Dublin	Start Date: 13/Nov/2002 Flood Quality Code:3

Additional Information: Reports (1) More Mapped Information



6. Gartan Court Swords Feb 2002

County: Dublin

Start Date: 01/Feb/2002

Flood Quality Code:3

Additional Information: Reports (1) More Mapped Information



7. N1 at Blake's Cross and Turvey Ave Nov 2000

County: Dublin

Start Date: 05/Nov/2000

Flood Quality Code:4

Additional Information: Reports (2) More Mapped Information



8. Pine Grove Park Swords Nov 1982

County: Dublin

Start Date: 05/Nov/1982

Flood Quality Code:3

Additional Information: Reports (1) More Mapped Information



9. Seatown Villas Swords Nov 1982

County: Dublin

Start Date: 05/Nov/1982

Flood Quality Code:3

Additional Information: Reports (1) More Mapped Information



10. Balheary Road Swords Recurring

County: Dublin

Start Date:

Flood Quality Code:4

Additional Information: Reports (1) More Mapped Information



11. Turvey Avenue Belfast Road Dublin Recurring

County: Dublin

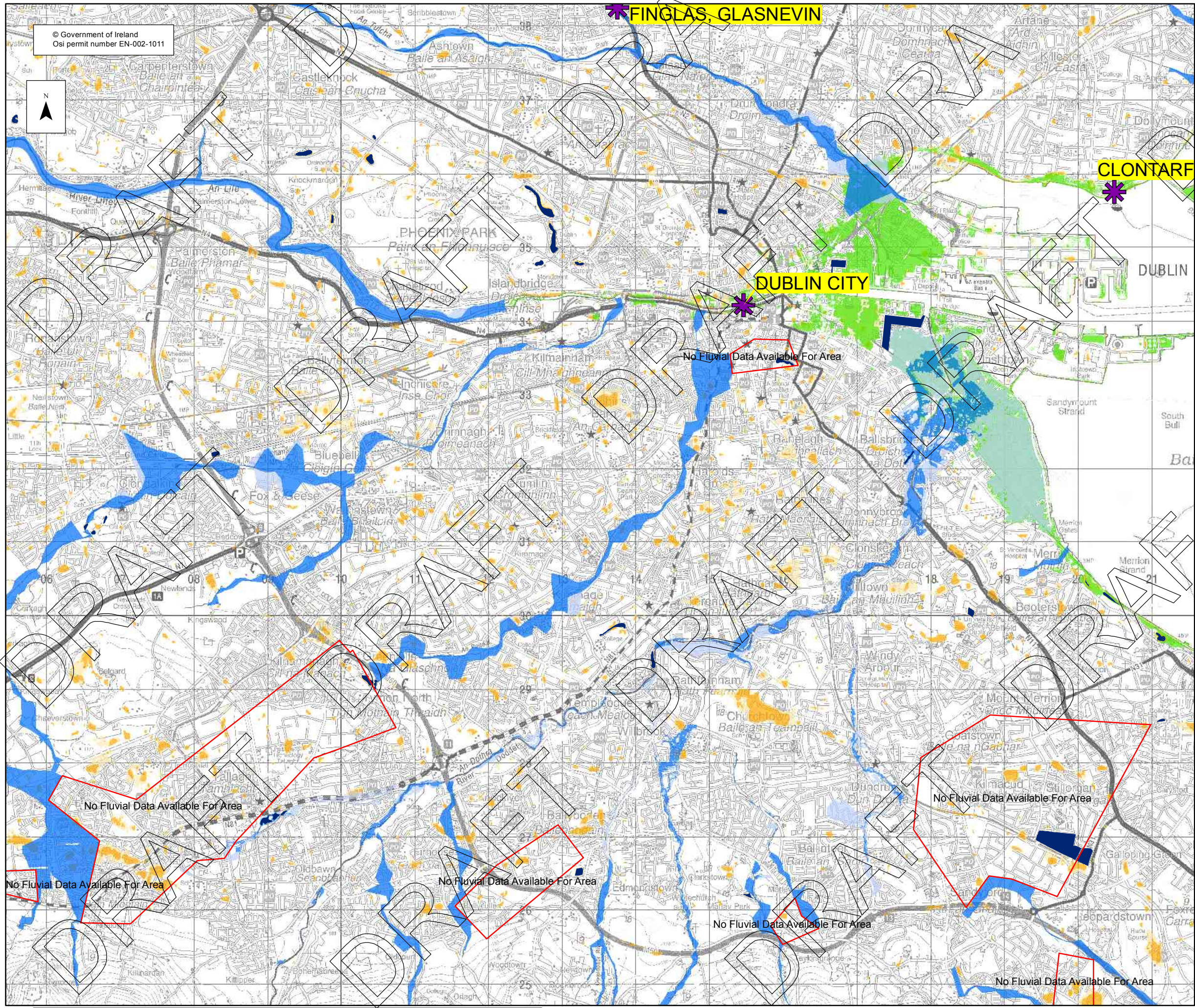
Start Date:

Flood Quality Code:4

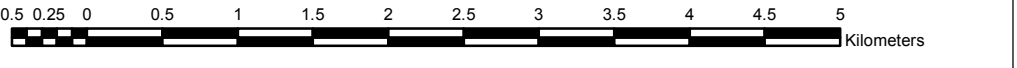
Additional Information: Reports (1) More Mapped Information

ANNEX 1.7.2

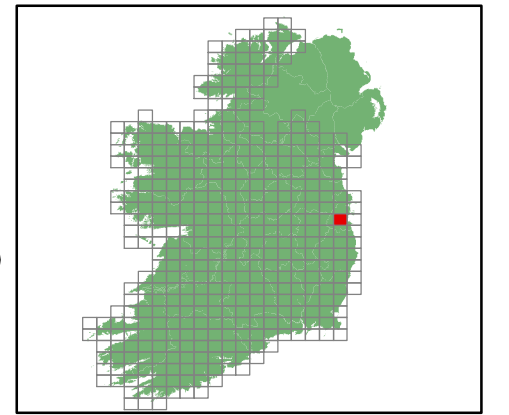
Preliminary Flood Risk Assessment (PFRA)



© Government of Ireland
Osi permit number EN-002-1011



Location Plan :



Legend:

- Flood Extents**
- Fluvial - Indicative 1% AEP (100-yr) Event
 - Fluvial - Extreme Event
 - Coastal - Indicative 0.5% AEP (200-yr) Event
 - Coastal - Extreme Event
 - Pluvial - Indicative 1% AEP (100-yr) Event
 - Pluvial - Extreme Event
 - Groundwater Flood Extents
 - Lakes / Turloughs
- PFRA Outcomes**
- ✱ Probable Area for Further Assessment
 - ✱ Possible Area for Further Assessment

Important User Note:

The flood extents shown on these maps are based on broad-scale simple analysis and may not be accurate for a specific location. Information on the purpose, development and limitations of these maps is available in the relevant reports (see www.cfram.ie). Users should seek professional advice if they intend to rely on the maps in any way.

If you believe that the maps are inaccurate in some way please forward full details by contacting the OPW (refer to PFRA Information leaflets or 'Have Your Say' on www.cfram.ie).

Office of Public Works
Jonathon Swift Street
Trim
Co Meath
Ireland

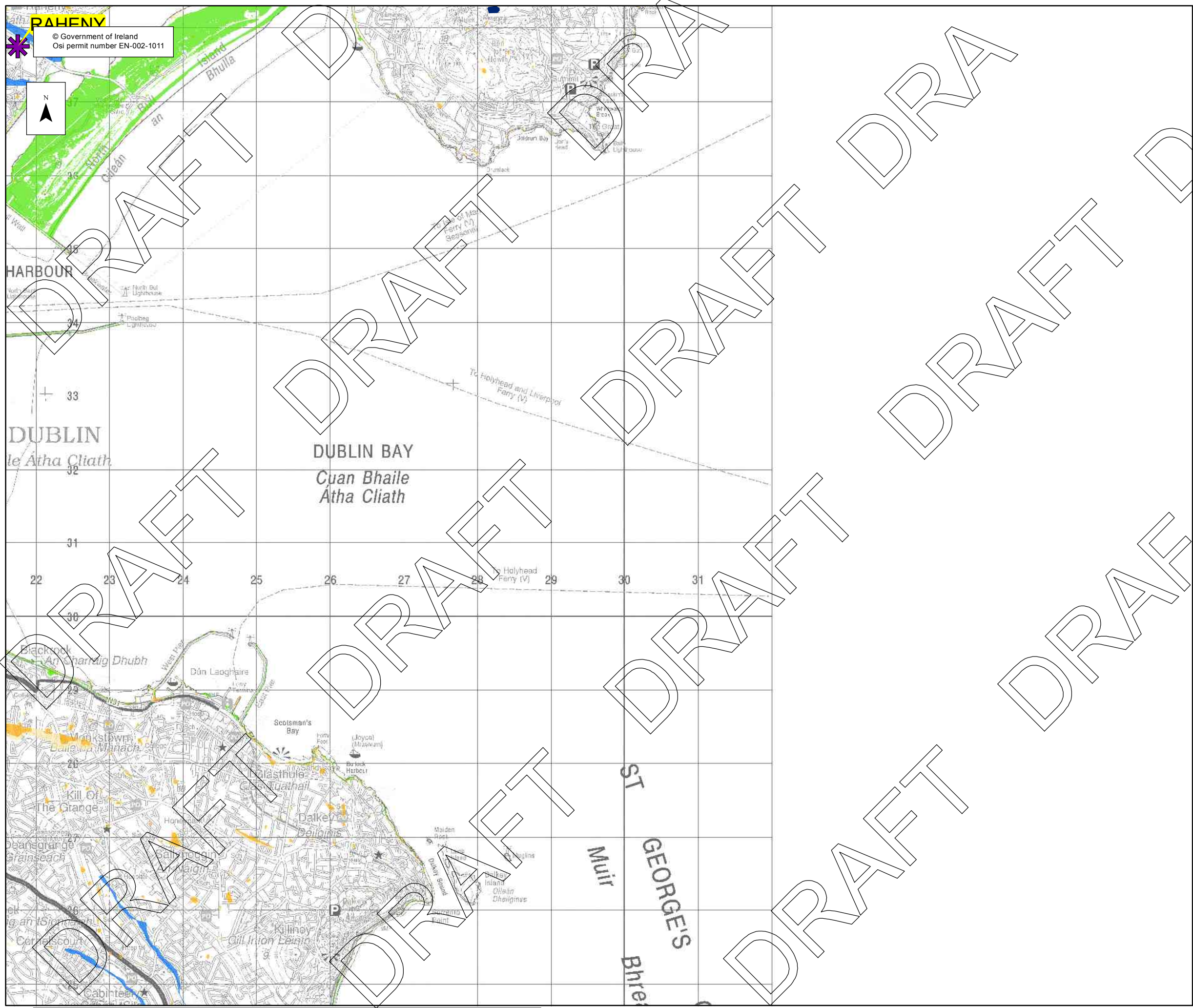
Project :
PRELIMINARY FLOOD RISK ASSESSMENT (PFRA)

Map :
PFRA Indicative extents and outcomes - Draft for Consultation

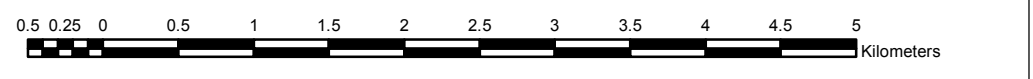
Figure By : PJW Date : July 2011
Checked By : MA Date : July 2011

Figure No. :
2019 / MAP / 238 / A Revision
0


Drawing Scale : 1:50,000 Plot Scale : 1:1 @ A3



© Government of Ireland
 Osi permit number EN-002-1011



Location Plan :



Legend:

- Flood Extents**
- Fluvial - Indicative 1% AEP (100-yr) Event
 - Fluvial - Extreme Event
 - Coastal - Indicative 0.5% AEP (200-yr) Event
 - Coastal - Extreme Event
 - Pluvial - Indicative 1% AEP (100-yr) Event
 - Pluvial - Extreme Event
 - Groundwater Flood Extents
 - Lakes / Turloughs
- PFRA Outcomes**
- ✳ Probable Area for Further Assesment
 - ✳ Possible Area for Further Assesment

Important User Note:

The flood extents shown on these maps are based on broad-scale simple analysis and may not be accurate for a specific location. Information on the purpose, development and limitations of these maps is available in the relevant reports (see www.cfram.ie). Users should seek professional advice if they intend to rely on the maps in any way.

If you believe that the maps are inaccurate in some way please forward full details by contacting the OPW (refer to PFRA Information leaflets or 'Have Your Say' on www.cfram.ie).

Office of Public Works
 Jonathon Swift Street
 Trim
 Co Meath
 Ireland



Project :
 PRELIMINARY FLOOD RISK ASSESMENT (PFRA)

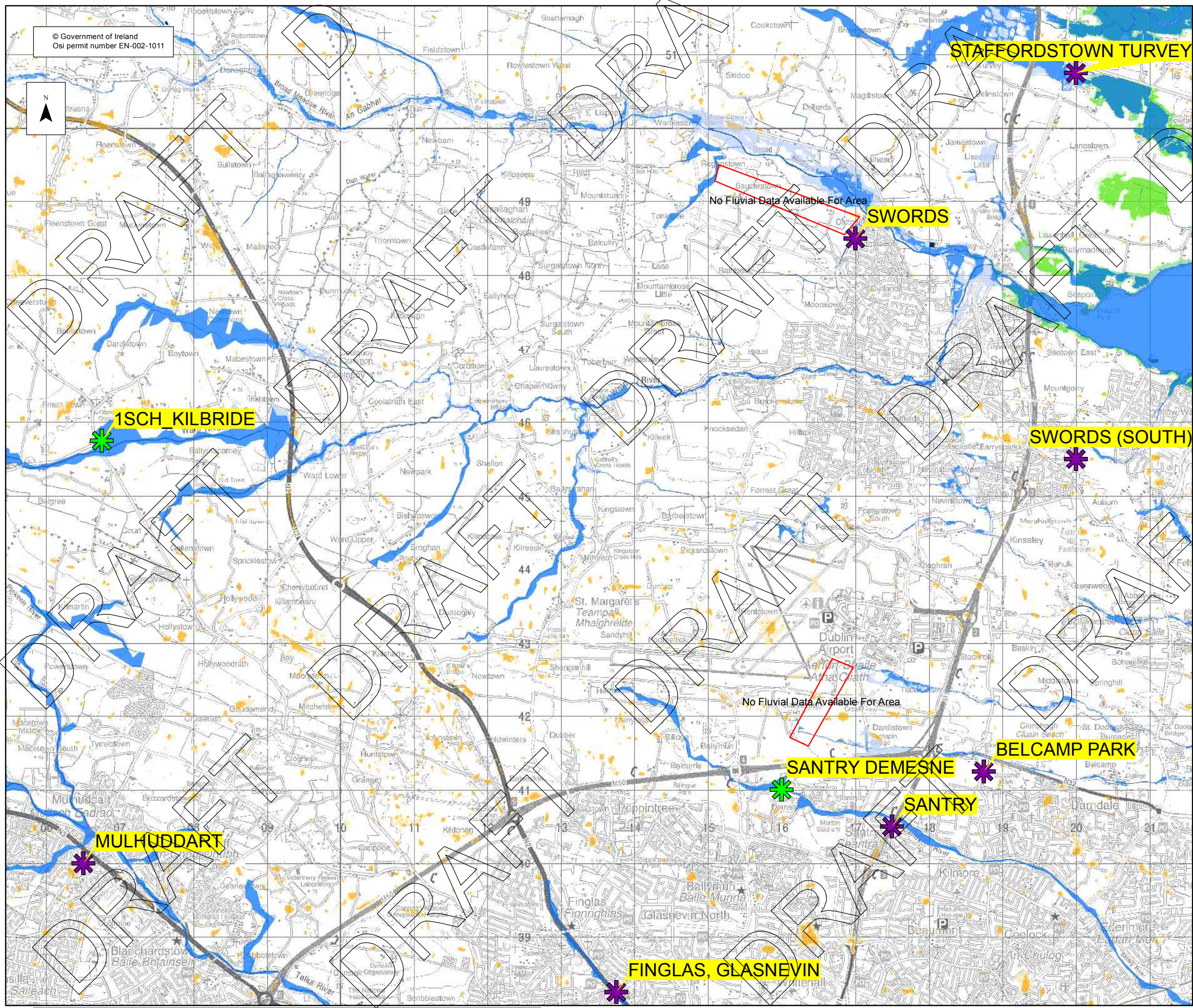
Map :
 PFRA Indicative extents and outcomes
 - Draft for Consultation

Figure By : PJW Date : July 2011
 Checked By : MA Date : July 2011

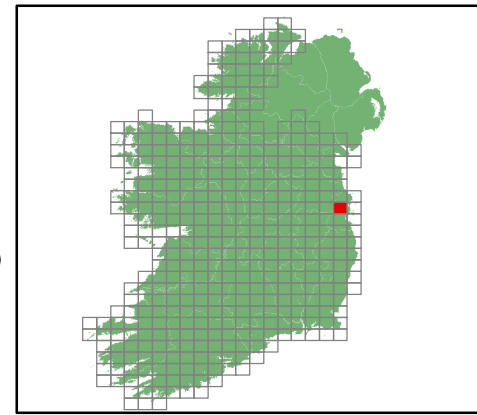
Figure No. :
 2019 / MAP / 239 / A Revision
 0

Drawing Scale : 1:50,000 Plot Scale : 1:1 @ A3

© Government of Ireland
Osi permit number EN-002-1011



Location Plan :



Legend:

- Flood Extents**
- Fluvial - Indicative 1% AEP (100-yr) Event
 - Fluvial - Extreme Event
 - Coastal - Indicative 0.5% AEP (200-yr) Event
 - Coastal - Extreme Event
 - Pluvial - Indicative 1% AEP (100-yr) Event
 - Pluvial - Extreme Event
 - Groundwater Flood Extents
 - Lakes / Turloughs
- PFRA Outcomes**
- ✱ Probable Area for Further Assessment
 - ✱ Possible Area for Further Assessment

Important User Note:
The flood extents shown on these maps are based on broad-scale simple analysis and may not be accurate for a specific location. Information on the purpose, development and limitations of these maps is available in the relevant reports (see www.cfram.ie). Users should seek professional advice if they intend to rely on the maps in any way.

If you believe that the maps are inaccurate in some way please forward full details by contacting the OPW (refer to PFRA Information leaflets or 'Have Your Say' on www.cfram.ie).

Office of Public Works
Jonathon Swift Street
Trim
Co Meath
Ireland

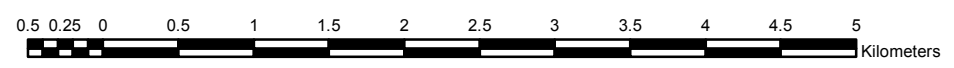
Project :
PRELIMINARY FLOOD RISK ASSESMENT (PFRA)

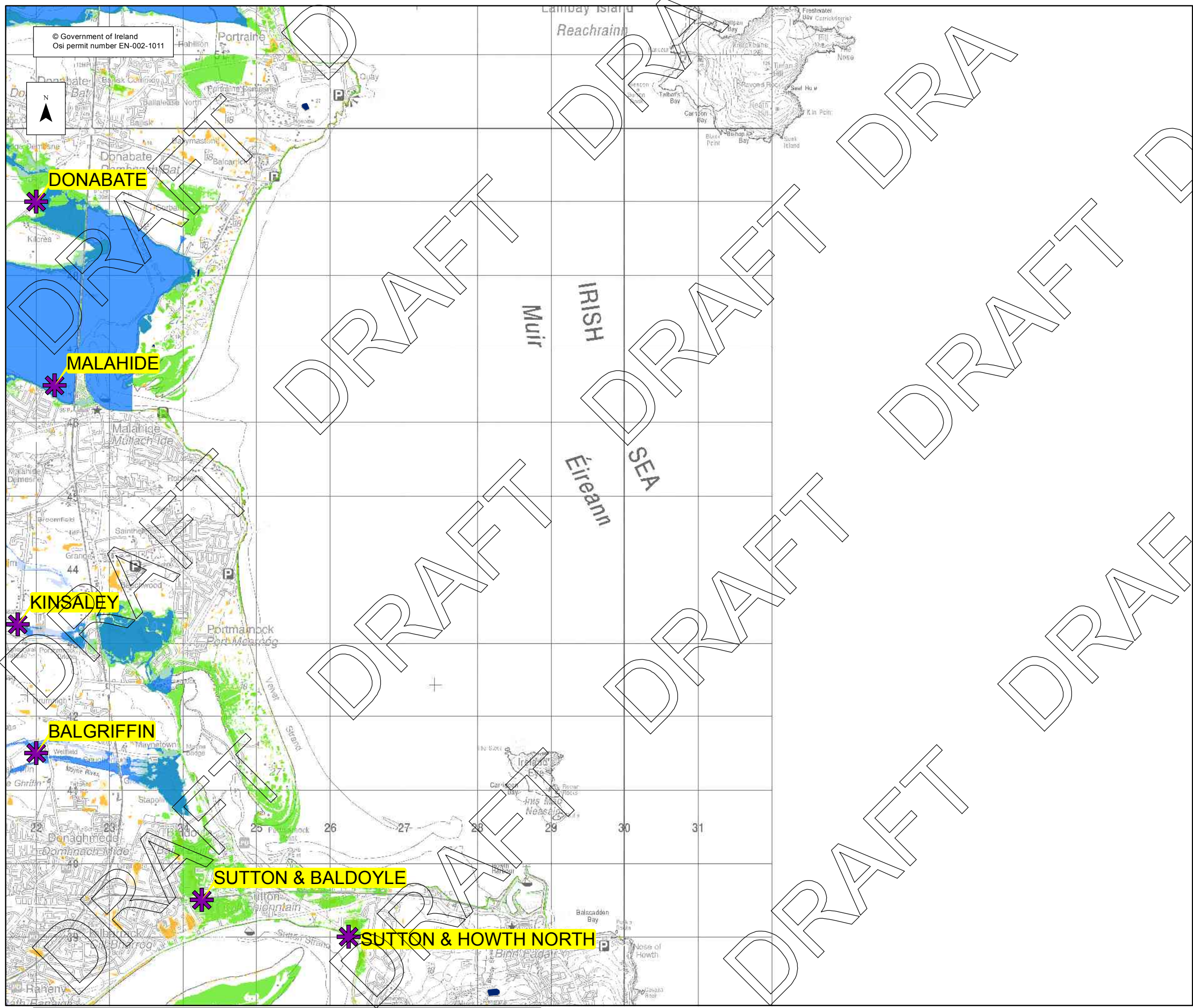
Map :
PFRA Indicative extents and outcomes
- Draft for Consultation

Figure By : PJW Date : July 2011
Checked By : MA Date : July 2011

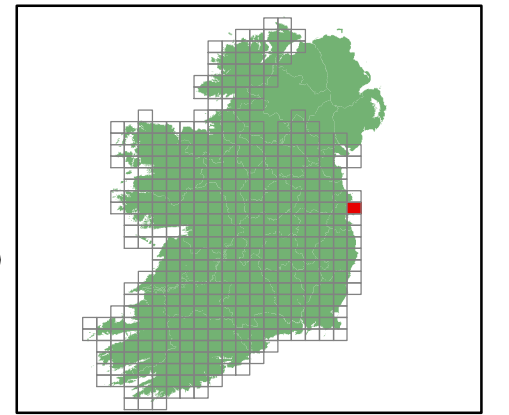
Figure No. :
2019 / MAP / 256 / A Revision
0

Drawing Scale : 1:50,000 Plot Scale : 1:1 @ A3





Location Plan :



Legend:

- Flood Extents**
- Fluvial - Indicative 1% AEP (100-yr) Event
 - Fluvial - Extreme Event
 - Coastal - Indicative 0.5% AEP (200-yr) Event
 - Coastal - Extreme Event
 - Pluvial - Indicative 1% AEP (100-yr) Event
 - Pluvial - Extreme Event
 - Groundwater Flood Extents
 - Lakes / Turloughs
- PFRA Outcomes**
- ✱ Probable Area for Further Assessment
 - ✱ Possible Area for Further Assessment

Important User Note:

The flood extents shown on these maps are based on broad-scale simple analysis and may not be accurate for a specific location. Information on the purpose, development and limitations of these maps is available in the relevant reports (see www.cfram.ie). Users should seek professional advice if they intend to rely on the maps in any way.

If you believe that the maps are inaccurate in some way please forward full details by contacting the OPW (refer to PFRA Information leaflets or 'Have Your Say' on www.cfram.ie).

Office of Public Works
Jonathon Swift Street
Trim
Co Meath
Ireland



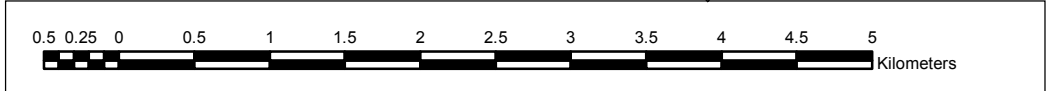
Project :
PRELIMINARY FLOOD RISK ASSESSMENT (PFRA)

Map :
PFRA Indicative extents and outcomes
- Draft for Consultation

Figure By : PJW Date : July 2011
Checked By : MA Date : July 2011

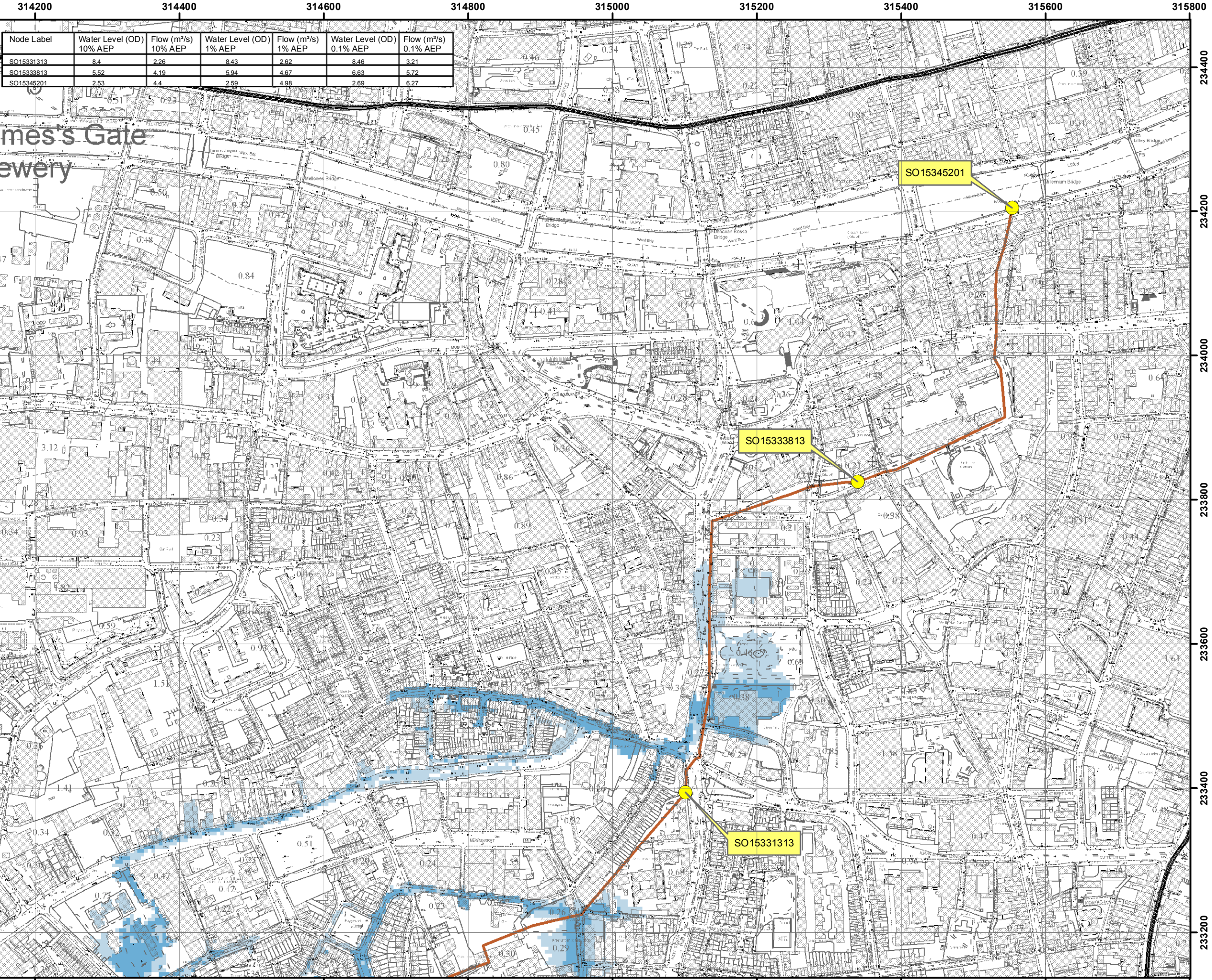
Figure No. :
2019 / MAP / 257 / A Revision
0

Drawing Scale : 1:50,000 Plot Scale : 1:1 @ A3

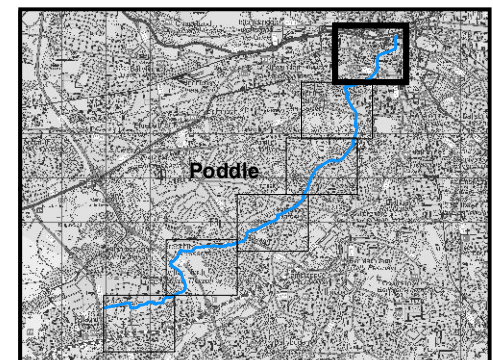


ANNEX 1.7.3

Catchment Flood Risk Assessment and Management (CFRAM)



Node Label	Water Level (OD) 10% AEP	Flow (m³/s) 10% AEP	Water Level (OD) 1% AEP	Flow (m³/s) 1% AEP	Water Level (OD) 0.1% AEP	Flow (m³/s) 0.1% AEP
SO15331313	8.4	226	8.43	2.62	8.46	321
SO15333813	5.52	4.19	5.94	4.67	6.63	5.72
SO15345201	2.53	4.4	2.59	4.98	2.69	6.27



IMPORTANT USER NOTE:
THE VIEWER OF THIS MAP SHOULD REFER TO THE DISCLAIMER, GUIDANCE NOTES AND CONDITIONS OF USE THAT ACCOMPANY THIS MAP.

- Legend**
- 10% Fluvial AEP Event
 - 1% Fluvial AEP Event
 - 0.1% Fluvial AEP Event
 - Modelled River Centreline
 - AFA Extents
 - Node Point
 - Node ID Node Label

FINAL

REV:	NOTE:	DATE:

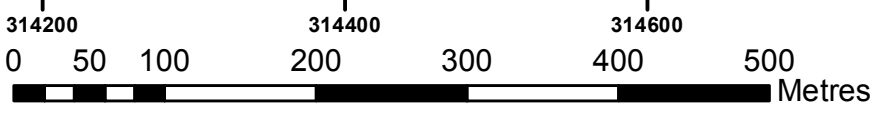


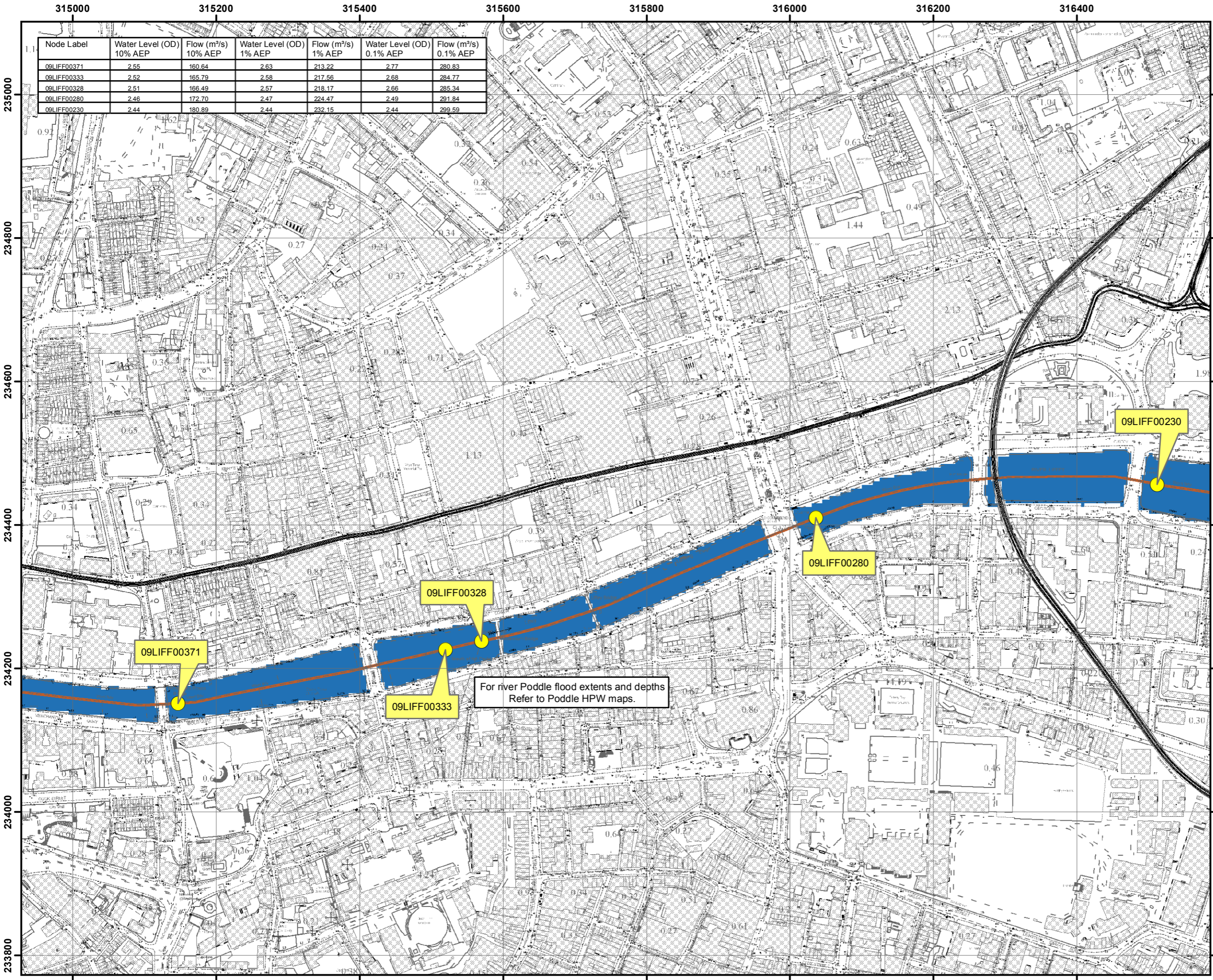
The Office of Public Works
Jonathan Swift Street
Trim
Co Meath

Elmwood House
74 Boucher Road
Belfast
BT12 6RZ

T +44(0) 28 90 667914
F +44(0) 28 90 668286
W www.rpsgroup.com
E ireland@rpsgroup.com

Map: Poddle River Fluvial Flood Extents	
Map Type: EXTENT	
Source: FLUVIAL	
Map Area: HPW	
Scenario: CURRENT	
Drawn By: F.M.C.	Date: 11 August 2016
Checked By: A.S.	Date: 11 August 2016
Approved By: S.P.	Date: 11 August 2016
Drawing No.: E09POD_EXFCD_F0_06	
Map Series: Page 6 of 6	
Drawing Scale: 1:5,000 @A3	

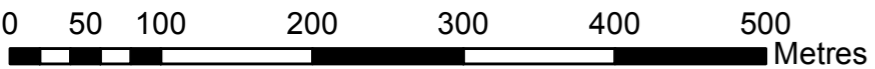




315000 315200 315400 315600 315800 316000 316200 316400

235000
234800
234600
234400
234200
234000
233800

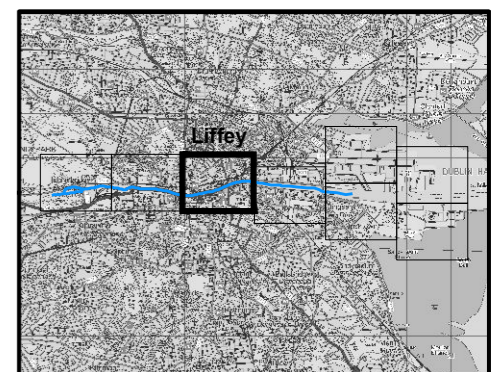
315000 315200 315400 315600 315800 316000 316200 316400



0 50 100 200 300 400 500 Metres

Node Label	Water Level (OD) 10% AEP	Flow (m³/s) 10% AEP	Water Level (OD) 1% AEP	Flow (m³/s) 1% AEP	Water Level (OD) 0.1% AEP	Flow (m³/s) 0.1% AEP
09LIFF00371	2.55	160.64	2.63	213.22	2.77	280.83
09LIFF00333	2.52	165.79	2.58	217.56	2.68	284.77
09LIFF00328	2.51	166.49	2.57	218.17	2.66	285.34
09LIFF00280	2.46	172.70	2.47	224.47	2.49	291.84
09LIFF00230	2.44	180.89	2.44	232.15	2.44	299.59

For river Poddle flood extents and depths Refer to Poddle HPW maps.



IMPORTANT USER NOTE:
THE VIEWER OF THIS MAP SHOULD REFER TO THE DISCLAIMER, GUIDANCE NOTES AND CONDITIONS OF USE THAT ACCOMPANY THIS MAP.

Legend

- 10% Fluvial AEP Event
- 1% Fluvial AEP Event
- 0.1% Fluvial AEP Event
- Modelled River Centreline
- AFA Extents
- Node Point
- Node ID Node Label

FINAL

REV:	NOTE:	DATE:
------	-------	-------



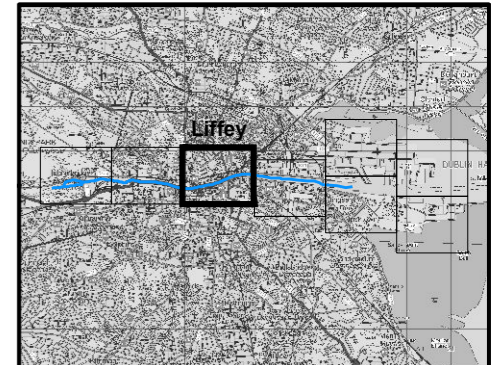
The Office of Public Works
Jonathan Swift Street
Trim
Co Meath

Elmwood House
74 Boucher Road
Belfast
BT12 6RZ

T +44(0) 28 90 667914
F +44(0) 28 90 668286
W www.rpsgroup.com
E ireland@rpsgroup.com

Map:	Liffey Fluvial Flood Extents
Map Type:	EXTENT
Source:	FLUVIAL
Map Area:	HPW
Scenario:	CURRENT
Drawn By:	C.C. Date : 28 July 2016
Checked By:	A.S. Date : 28 July 2016
Approved By:	S.P. Date : 28 July 2016
Drawing No.:	E09LIF_EXFCD_F0_03
Map Series:	Page 3 of 8
Drawing Scale:	1:5,000 @ A3

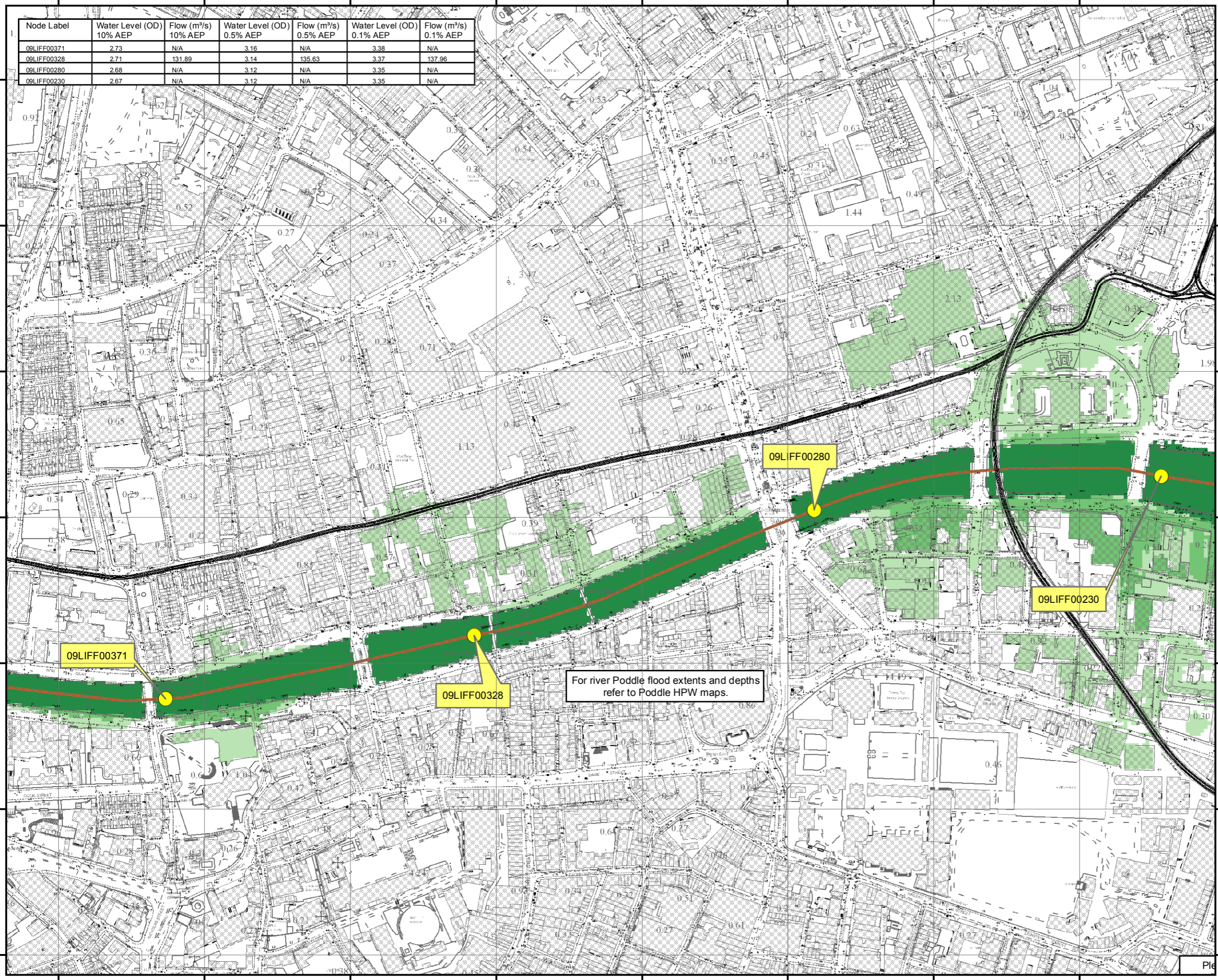
Node Label	Water Level (OD) 10% AEP	Flow (m³/s) 10% AEP	Water Level (OD) 0.5% AEP	Flow (m³/s) 0.5% AEP	Water Level (OD) 0.1% AEP	Flow (m³/s) 0.1% AEP
09LIFF00371	2.73	N/A	3.16	N/A	3.38	N/A
09LIFF00328	2.71	131.89	3.14	135.63	3.37	137.96
09LIFF00280	2.68	N/A	3.12	N/A	3.35	N/A
09LIFF00230	2.67	N/A	3.12	N/A	3.35	N/A



IMPORTANT USER NOTE:
THE VIEWER OF THIS MAP SHOULD REFER TO THE DISCLAIMER, GUIDANCE NOTES AND CONDITIONS OF USE THAT ACCOMPANY THIS MAP.

Legend

- 10% Tidal AEP Event
- 0.5% Tidal AEP Event
- 0.1% Tidal AEP Event
- Modelled River Centreline
- AFA Extents
- Node Point
- Node ID
- Node Label



For river Poddle flood extents and depths refer to Poddle HPW maps.

FINAL

REV:	NOTE:	DATE:
------	-------	-------

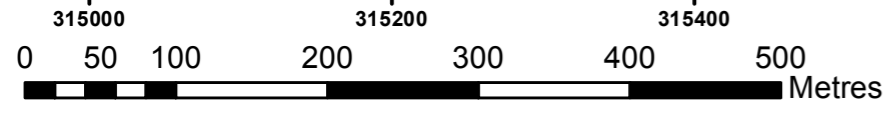


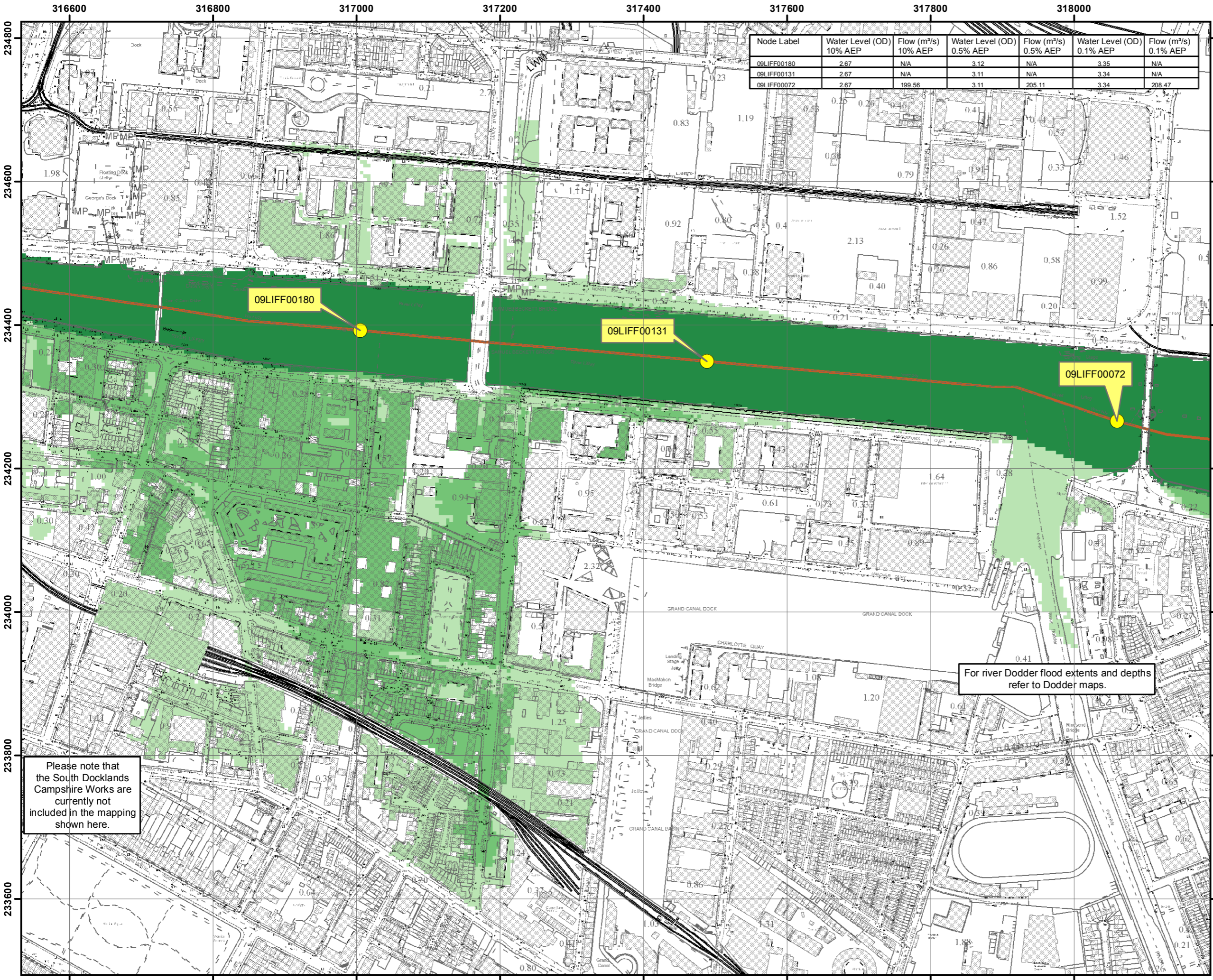
The Office of Public Works
Jonathan Swift Street
Trim
Co Meath

Elmwood House
74 Boucher Road
Belfast
BT12 6RZ

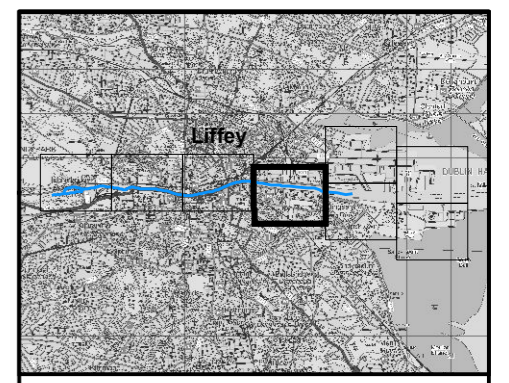
T +44(0) 28 90 667914
F +44(0) 28 90 668286
W www.rpsgroup.com
E ireland@rpsgroup.com

Map:	Liffey Tidal Flood Extents
Map Type:	EXTENT
Source:	TIDAL
Map Area:	COASTAL
Scenario:	CURRENT
Drawn By:	C.C. Date : 28 July 2016
Checked By:	A.S. Date : 28 July 2016
Approved By:	S.P. Date : 28 July 2016
Drawing No.:	E09LIF_EXCCD_F0_03
Map Series:	Page 3 of 8
Drawing Scale:	1:5,000 @ A3





Node Label	Water Level (OD) 10% AEP	Flow (m ³ /s) 10% AEP	Water Level (OD) 0.5% AEP	Flow (m ³ /s) 0.5% AEP	Water Level (OD) 0.1% AEP	Flow (m ³ /s) 0.1% AEP
09LIFF00180	2.67	N/A	3.12	N/A	3.35	N/A
09LIFF00131	2.67	N/A	3.11	N/A	3.34	N/A
09LIFF00072	2.67	199.56	3.11	205.11	3.34	208.47



IMPORTANT USER NOTE:
THE VIEWER OF THIS MAP SHOULD REFER TO THE DISCLAIMER, GUIDANCE NOTES AND CONDITIONS OF USE THAT ACCOMPANY THIS MAP.

- Legend**
- 10% Tidal AEP Event
 - 0.5% Tidal AEP Event
 - 0.1% Tidal AEP Event
 - Modelled River Centreline
 - AFA Extents
 - Node Point
 - Node ID

FINAL

REV:	NOTE:	DATE:
------	-------	-------



The Office of Public Works
Jonathan Swift Street
Trim
Co Meath

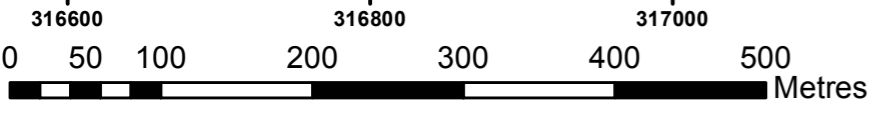
Elmwood House
74 Boucher Road
Belfast
BT12 6RZ

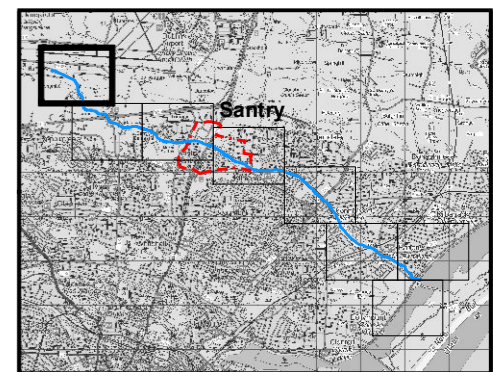
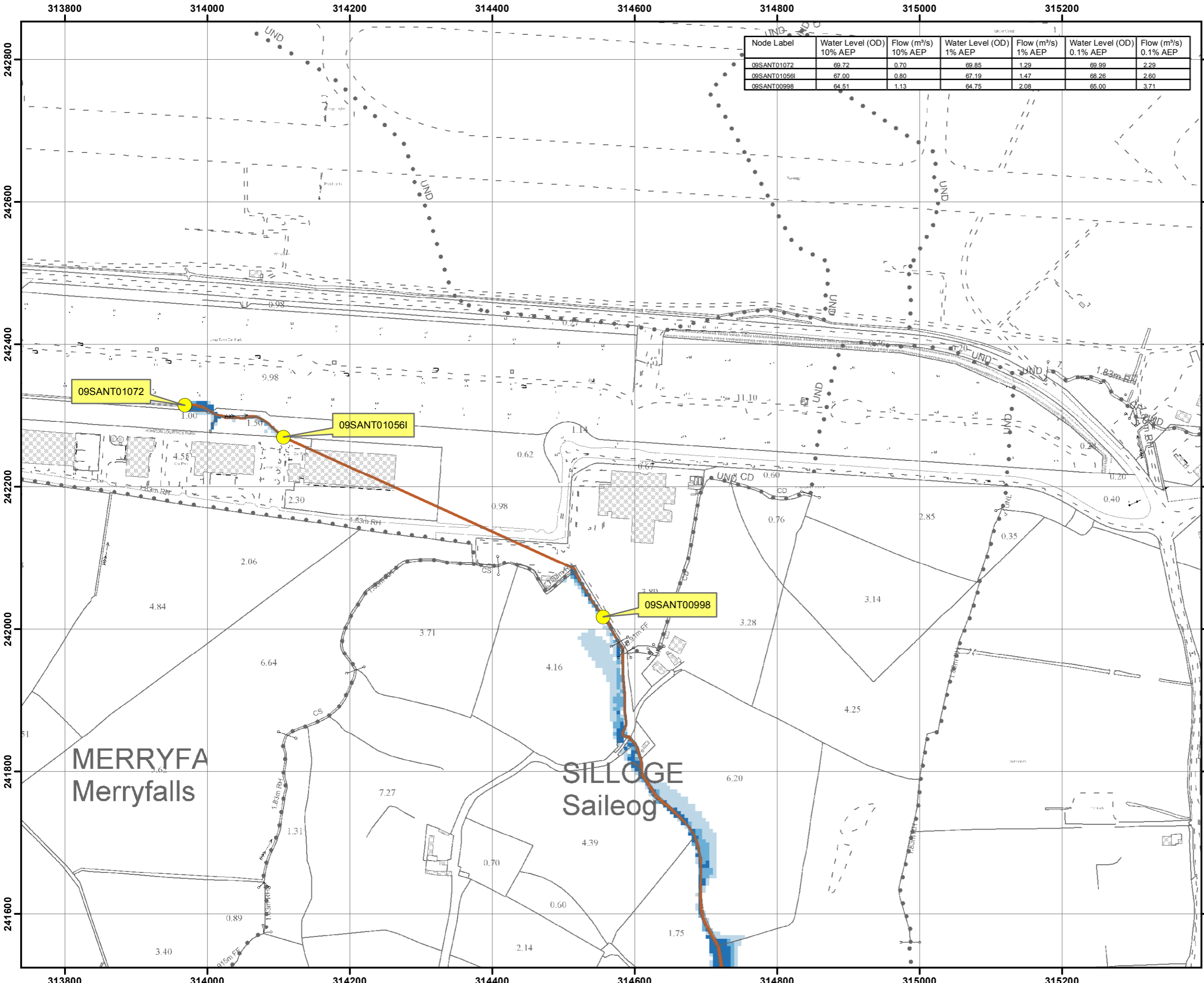
T +44(0) 28 90 667914
F +44(0) 28 90 668286
W www.rpsgroup.com
E ireland@rpsgroup.com

Map:	
Liffey Tidal Flood Extents	
Map Type: EXTENT	
Source: TIDAL	
Map Area: COASTAL	
Scenario: CURRENT	
Drawn By: C.C.	Date: 28 July 2016
Checked By: A.S.	Date: 28 July 2016
Approved By: S.P.	Date: 28 July 2016
Drawing No.:	
E09LIF_EXCCD_F0_04	
Map Series: Page 4 of 8	
Drawing Scale: 1:5,000 @ A3	

Please note that the South Docklands Campshire Works are currently not included in the mapping shown here.

For river Dodder flood extents and depths refer to Dodder maps.





IMPORTANT USER NOTE:
 THE VIEWER OF THIS MAP SHOULD REFER TO THE DISCLAIMER, GUIDANCE NOTES AND CONDITIONS OF USE THAT ACCOMPANY THIS MAP.

- Legend**
- 10% Fluvial AEP Event
 - 1% Fluvial AEP Event
 - 0.1% Fluvial AEP Event
 - Modelled River Centreline
 - AFA Extents
 - Node Point
 - Node ID

FINAL

REV:	NOTE:	DATE:
------	-------	-------

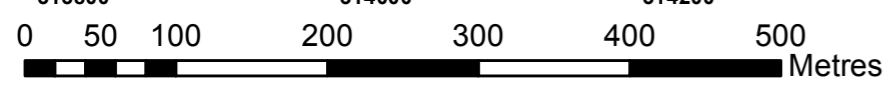


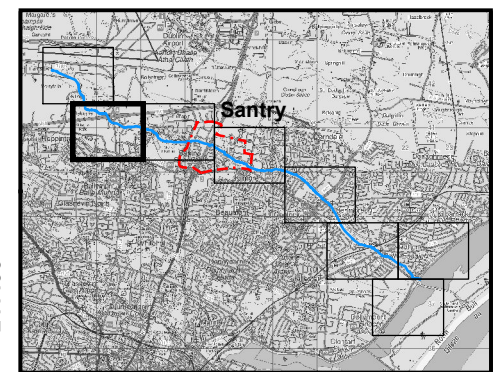
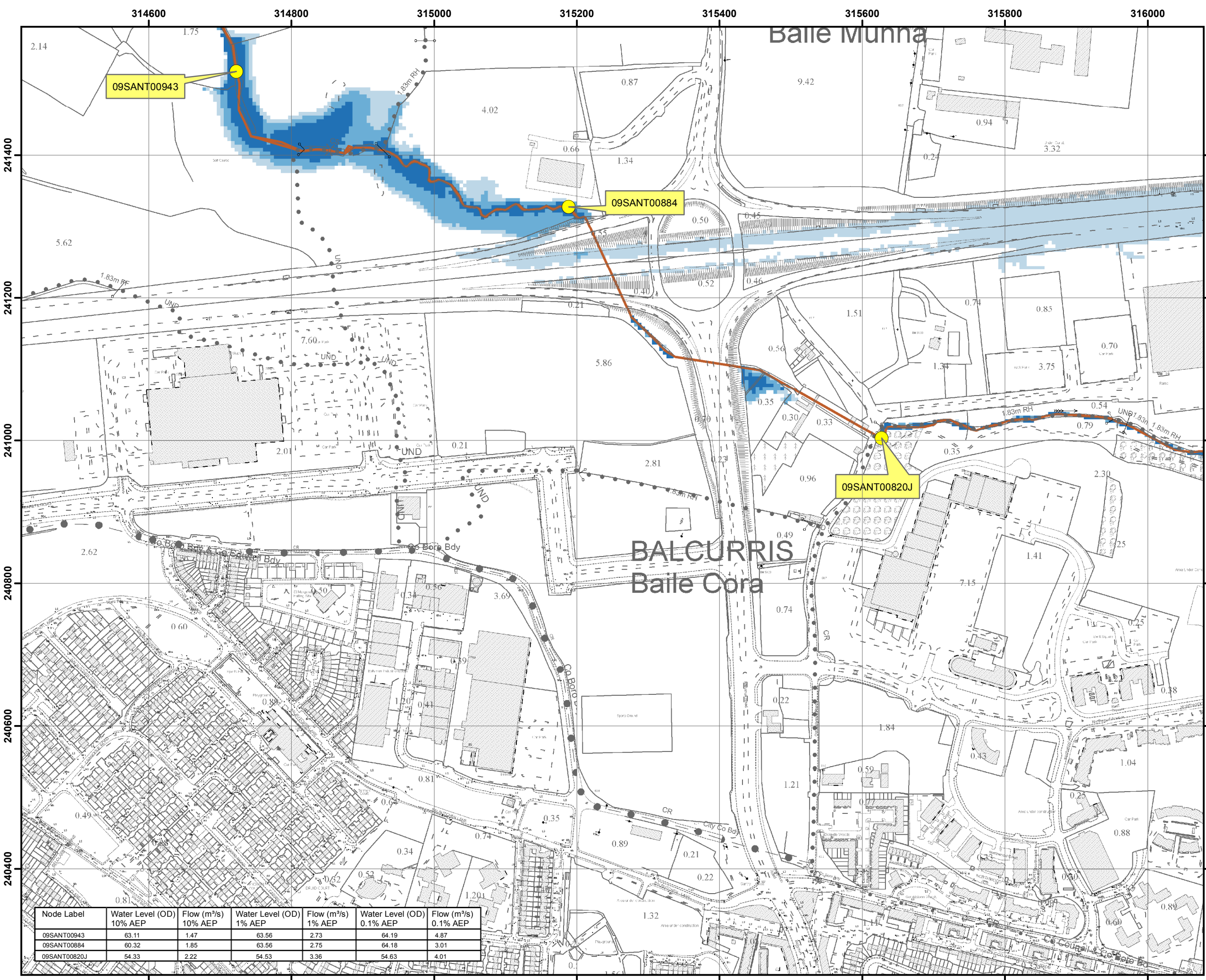
The Office of Public Works
 Jonathan Swift Street
 Trim
 Co Meath

Elmwood House
 74 Boucher Road
 BT12 6RZ
 Eireland@rpsgroup.com

T +44(0) 28 90 667914
 F +44(0) 28 90 668286
 W www.rpsgroup.com

Map:	
Santry Fluvial Flood Extents	
Map Type: EXTENT	
Source: FLUVIAL	
Map Area: HPW	
Scenario: CURRENT	
Drawn By: C.C.	Date: 27 July 2016
Checked By: A.S.	Date: 27 July 2016
Approved By: S.P.	Date: 27 July 2016
Drawing No.: E09SAY_EXFCD_F0_01	
Map Series: Page 1 of 8	
Drawing Scale: 1:5,000 @ A3	





IMPORTANT USER NOTE:
THE VIEWER OF THIS MAP SHOULD REFER TO THE DISCLAIMER, GUIDANCE NOTES AND CONDITIONS OF USE THAT ACCOMPANY THIS MAP.

- Legend**
- 10% Fluvial AEP Event
 - 1% Fluvial AEP Event
 - 0.1% Fluvial AEP Event
 - Modelled River Centreline
 - AFA Extents
 - Node Point
 - Node ID
 - Node Label

FINAL

REV:	NOTE:	DATE:
------	-------	-------

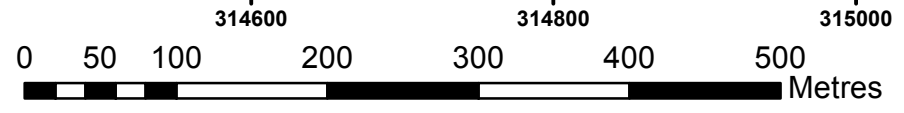


The Office of Public Works
Jonathan Swift Street
Trim
Co Meath

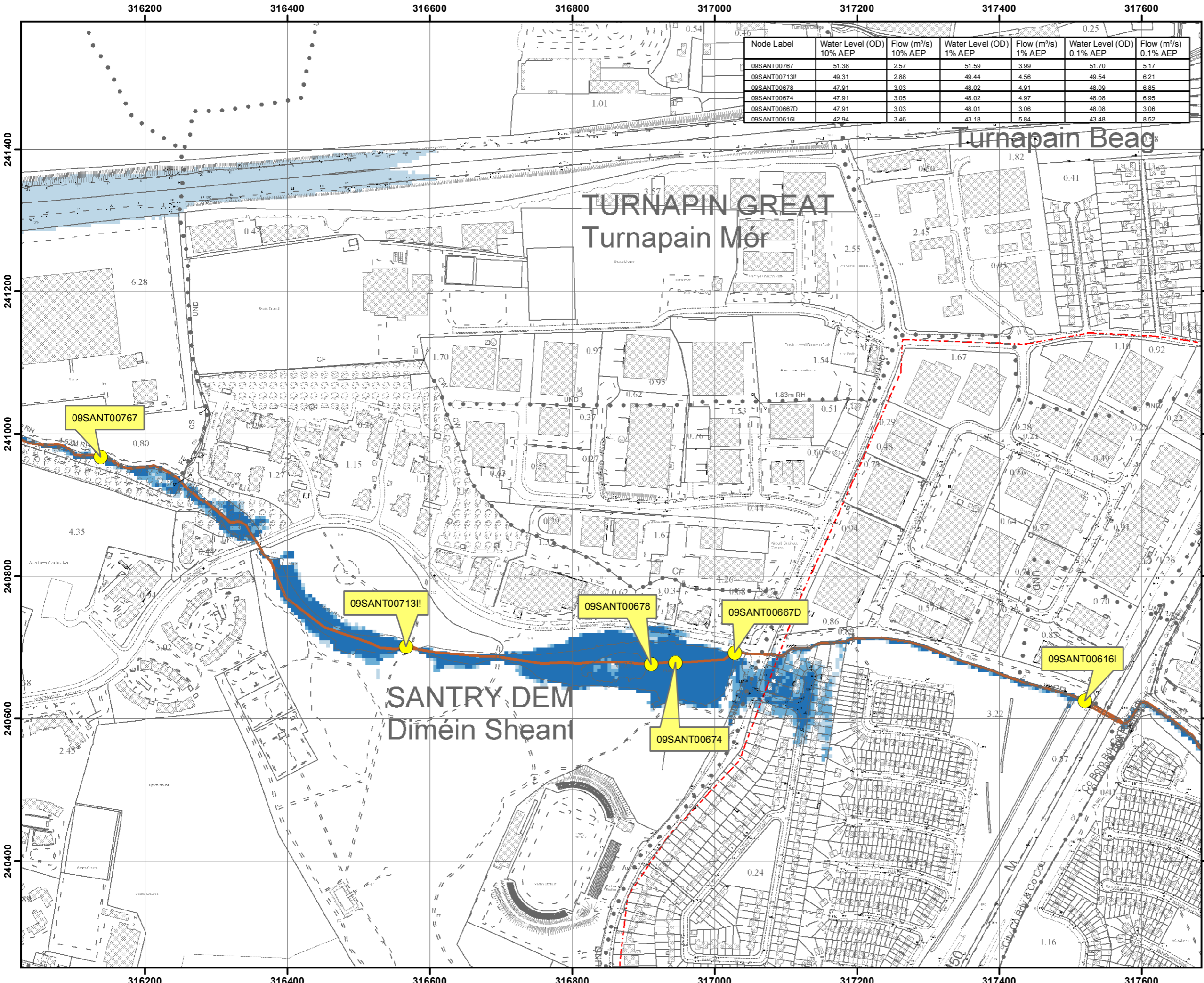
Elmwood House
74 Boucher Road
Belfast
BT12 6RZ

T +44(0) 28 90 667914
F +44(0) 28 90 668286
W www.rpsgroup.com
E ireland@rpsgroup.com

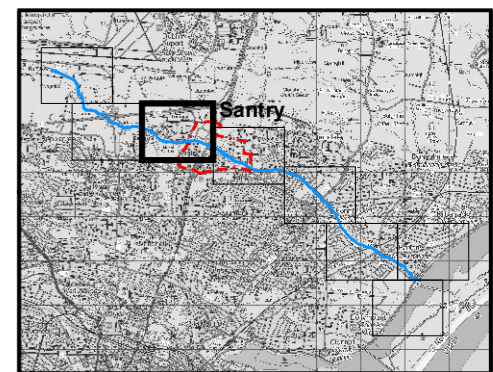
Node Label	Water Level (OD)		Flow (m ³ /s)		Water Level (OD)		Flow (m ³ /s)	
	10% AEP	10% AEP	1% AEP	1% AEP	0.1% AEP	0.1% AEP	0.1% AEP	0.1% AEP
09SANT00943	63.11	1.47	63.56	2.73	64.19	4.87		
09SANT00884	60.32	1.85	63.56	2.75	64.18	3.01		
09SANT00820J	54.33	2.22	54.53	3.36	54.63	4.01		



Map:	
Santry Fluvial Flood Extents	
Map Type: EXTENT	
Source: FLUVIAL	
Map Area: HPW	
Scenario: CURRENT	
Drawn By : C.C.	Date : 28 July 2016
Checked By : A.S.	Date : 28 July 2016
Approved By : S.P.	Date : 28 July 2016
Drawing No. :	
E09SAY_EXFCD_F0_02	
Map Series : Page 2 of 8	
Drawing Scale : 1:5,000 @ A3	



Node Label	Water Level (OD)		Flow (m³/s)		Water Level (OD)		Flow (m³/s)	
	10% AEP	10% AEP	1% AEP	1% AEP	0.1% AEP	0.1% AEP	0.1% AEP	0.1% AEP
09SANT00767	51.38	2.57	51.59	3.99	51.70	5.17		
09SANT00713II	49.31	2.88	49.44	4.56	49.54	6.21		
09SANT00678	47.91	3.03	48.02	4.91	48.09	6.85		
09SANT00674	47.91	3.05	48.02	4.97	48.08	6.95		
09SANT00667D	47.91	3.03	48.01	3.06	48.08	3.06		
09SANT00616I	42.94	3.46	43.18	5.84	43.48	8.52		



IMPORTANT USER NOTE:
THE VIEWER OF THIS MAP SHOULD REFER TO THE DISCLAIMER, GUIDANCE NOTES AND CONDITIONS OF USE THAT ACCOMPANY THIS MAP.

- Legend**
- █ 10% Fluvial AEP Event
 - █ 1% Fluvial AEP Event
 - █ 0.1% Fluvial AEP Event
 - Modelled River Centreline
 - AFA Extents
 - Node Point
 - Node ID Node Label

FINAL

REV:	NOTE:	DATE:
------	-------	-------



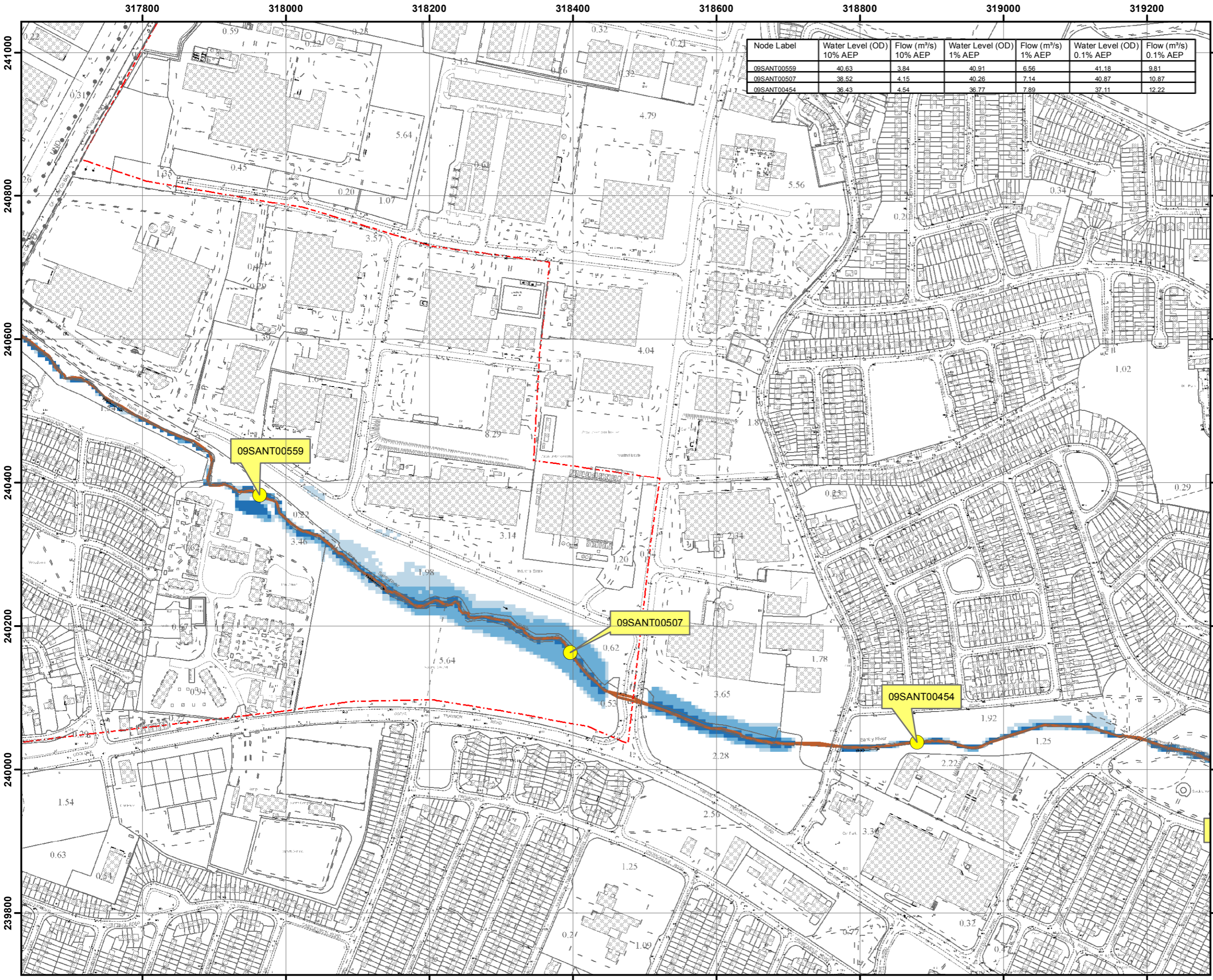
The Office of Public Works
Jonathan Swift Street
Trim
Co Meath

Elmwood House
74 Boucher Road
Belfast
BT12 6RZ

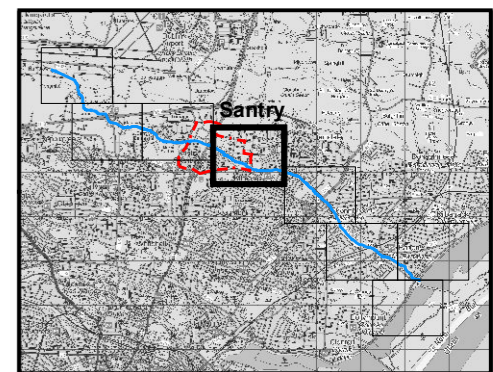
T +44(0) 28 90 667914
F +44(0) 28 90 668286
W www.rpsgroup.com
E ireland@rpsgroup.com

Map:	
Santry Fluvial Flood Extents	
Map Type: EXTENT	
Source: FLUVIAL	
Map Area: HPW	
Scenario: CURRENT	
Drawn By: C.C.	Date: 27 July 2016
Checked By: A.S.	Date: 27 July 2016
Approved By: S.P.	Date: 27 July 2016
Drawing No.:	
E09SAY_EXFCD_F0_03	
Map Series: Page 3 of 8	
Drawing Scale: 1:5,000 @ A3	





Node Label	Water Level (OD) 10% AEP	Flow (m³/s) 10% AEP	Water Level (OD) 1% AEP	Flow (m³/s) 1% AEP	Water Level (OD) 0.1% AEP	Flow (m³/s) 0.1% AEP
09SANT00559	40.63	3.84	40.91	6.56	41.18	9.81
09SANT00507	38.52	4.15	40.26	7.14	40.87	10.87
09SANT00454	36.43	4.54	36.77	7.89	37.11	12.22



IMPORTANT USER NOTE:
THE VIEWER OF THIS MAP SHOULD REFER TO THE DISCLAIMER, GUIDANCE NOTES AND CONDITIONS OF USE THAT ACCOMPANY THIS MAP.

- Legend**
- █ 10% Fluvial AEP Event
 - █ 1% Fluvial AEP Event
 - █ 0.1% Fluvial AEP Event
 - █ Modelled River Centreline
 - █ AFA Extents
 - Node Point
 - Node ID Node Label

FINAL

REV:	NOTE:	DATE:
------	-------	-------



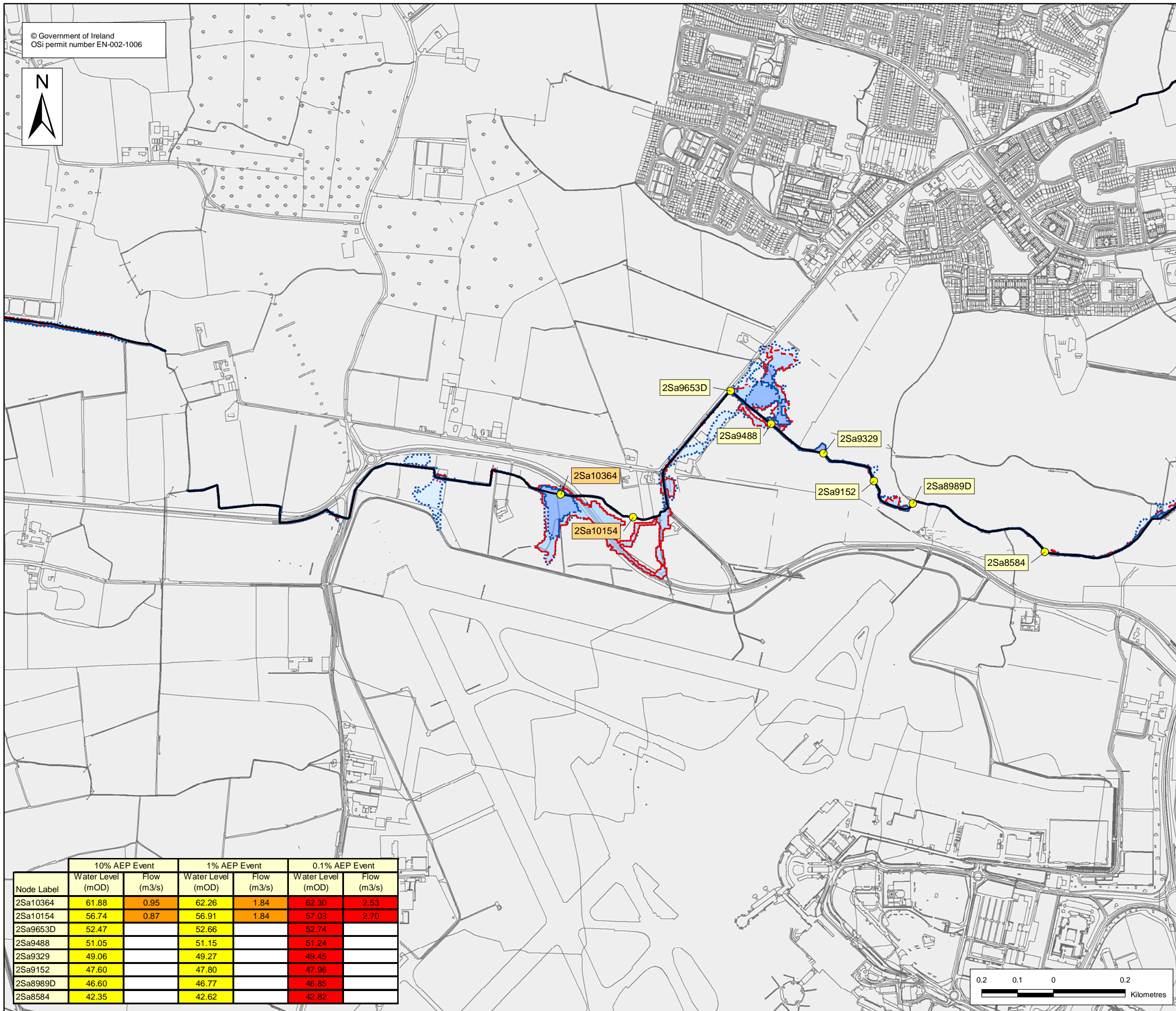
The Office of Public Works
Jonathan Swift Street
Trim
Co Meath

Elmwood House
74 Boucher Road
Belfast
BT12 6RZ

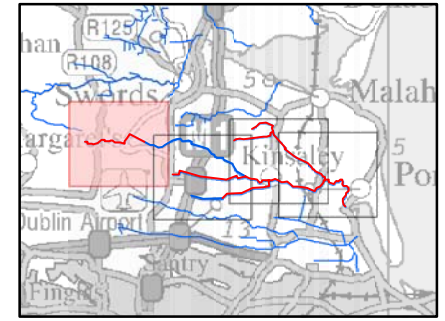
T +44(0) 28 90 667914
F +44(0) 28 90 668286
W www.rpsgroup.com
E ireland@rpsgroup.com

Map:	
Santry Fluvial Flood Extents	
Map Type: EXTENT	
Source: FLUVIAL	
Map Area: HPW	
Scenario: CURRENT	
Drawn By: C.C.	Date: 27 July 2016
Checked By: A.S.	Date: 27 July 2016
Approved By: S.P.	Date: 27 July 2016
Drawing No.:	
E09SAY_EXFCD_F0_04	
Map Series: Page 4 of 8	
Drawing Scale: 1:5,000 @ A3	





Location Plan :



EXTENT MAP

Legend:

- 10 % AEP Flood Extent
(1 in 10 chance in any given year)
 - 1 % AEP Flood Extent
(1 in 100 chance in any given year)
 - 0.1 % AEP Flood Extent
(1 in 1000 chance in any given year)
 - Defended area
 - High Confidence (<20m) (10% AEP)
 - Medium Confidence (<40m) (10% AEP)
 - Low Confidence (>40m) (10% and 0.1% AEP)
 - High Confidence (<20m) (1% AEP)
 - Medium Confidence (<40m) (1% AEP)
 - Low Confidence (>40m) (1% AEP)
 - Modelled River Centreline
 - Node Point
 - Node label with level data (refer to table)
 - Node level with flow & level data (refer to table)
- High confidence

Medium confidence

Low confidence

refer to table

USER NOTE:

USERS OF THESE MAPS SHOULD REFER TO THE DETAILED DESCRIPTION OF THEIR DERIVATION, LIMITATIONS IN ACCURACY AND GUIDANCE AND CONDITIONS OF USE PROVIDED AT THE FRONT OF THIS BOUND VOLUME. IF THIS MAP DOES NOT FORM PART OF A BOUND VOLUME, IT SHOULD NOT BE USED FOR ANY PURPOSE.

HalcrowBarry

Tramway House
32 Dartry Road
Dublin 6
Tel: +353-1-4975716

Clients :



Project :

FEM FRAMS

Map :

SLUICE MODEL FLOOD EXTENT MAP

Map Type : FLOOD EXTENT

Source : FLUVIAL FLOODING

Map area : HIGH PRIORITY WATERCOURSE

Scenario : CURRENT

Figure By : Mara Ruiz Date : 8 August 2010

Checked By : Sergio Herbón Date : 8 August 2010

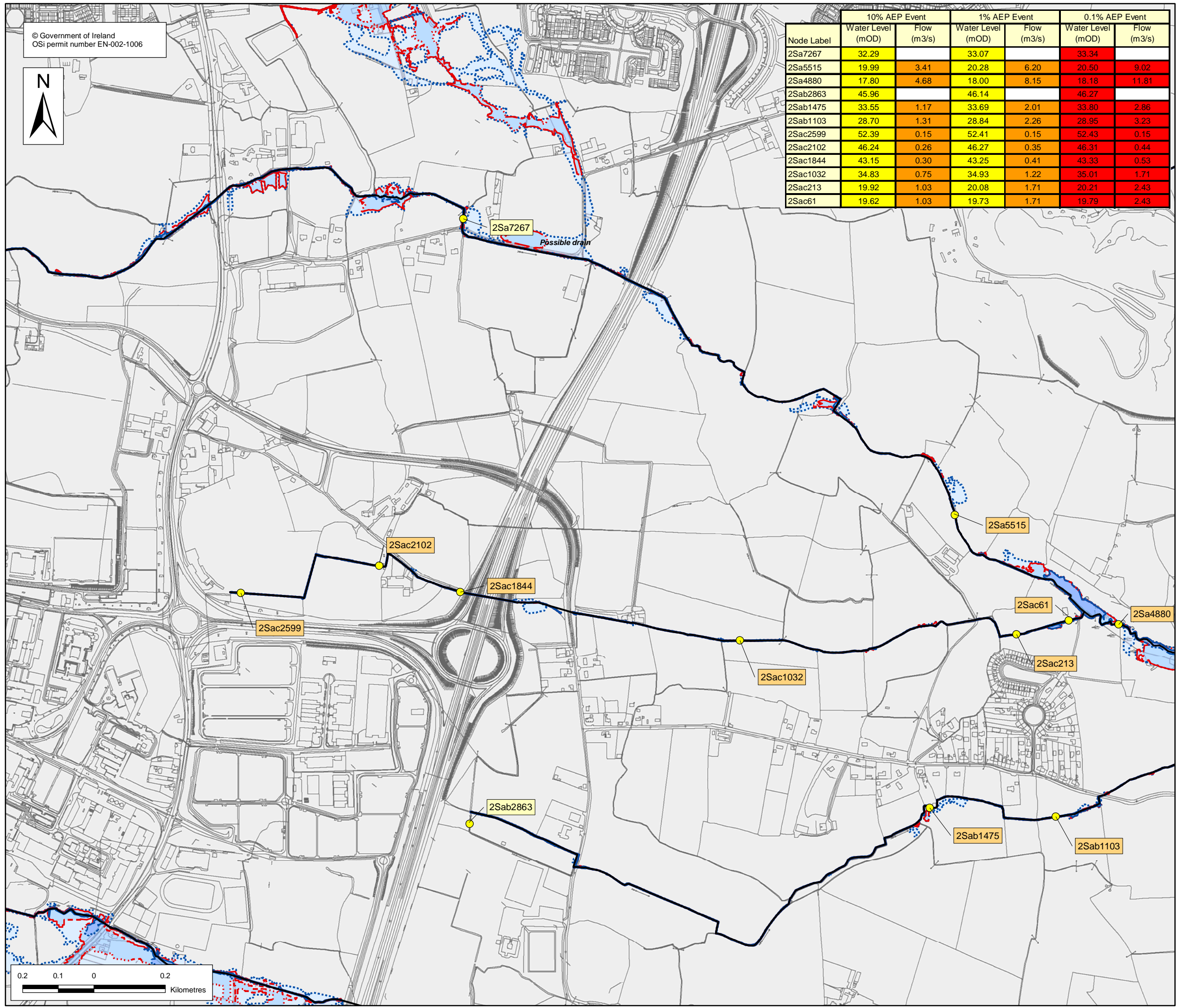
Approved By : Clare Dewar Date : 8 August 2010

Figure No. : SLU/HPW/EXT/CURS/001 Revision : 0

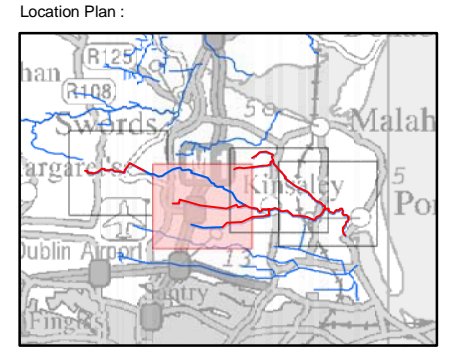
Drawing Scale : 1:10,000 Plot Scale : 1:1 @ A3

Node Label	10% AEP Event		1% AEP Event		0.1% AEP Event	
	Water Level (mOD)	Flow (m3/s)	Water Level (mOD)	Flow (m3/s)	Water Level (mOD)	Flow (m3/s)
2Sa10364	61.88	0.95	62.26	1.84	62.30	2.53
2Sa10154	56.74	0.87	56.91	1.84	57.03	2.70
2Sa9653D	52.47		52.66		52.74	
2Sa9488	51.05		51.15		51.24	
2Sa9329	49.06		49.27		49.45	
2Sa9152	47.60		47.80		47.96	
2Sa8989D	46.60		46.77		46.85	
2Sa8584	42.35		42.62		42.82	

© Government of Ireland
OSi permit number EN-002-1006



Node Label	10% AEP Event		1% AEP Event		0.1% AEP Event	
	Water Level (mOD)	Flow (m3/s)	Water Level (mOD)	Flow (m3/s)	Water Level (mOD)	Flow (m3/s)
2Sa7267	32.29		33.07		33.34	
2Sa5515	19.99	3.41	20.28	6.20	20.50	9.02
2Sa4880	17.80	4.68	18.00	8.15	18.18	11.81
2Sab2863	45.96		46.14		46.27	
2Sab1475	33.55	1.17	33.69	2.01	33.80	2.86
2Sab1103	28.70	1.31	28.84	2.26	28.95	3.23
2Sac2599	52.39	0.15	52.41	0.15	52.43	0.15
2Sac2102	46.24	0.26	46.27	0.35	46.31	0.44
2Sac1844	43.15	0.30	43.25	0.41	43.33	0.53
2Sac1032	34.83	0.75	34.93	1.22	35.01	1.71
2Sac213	19.92	1.03	20.08	1.71	20.21	2.43
2Sac61	19.62	1.03	19.73	1.71	19.79	2.43



EXTENT MAP

- Legend:
- 10% AEP Flood Extent (1 in 10 chance in any given year)
 - 1% AEP Flood Extent (1 in 100 chance in any given year)
 - 0.1% AEP Flood Extent (1 in 1000 chance in any given year)
 - Defended area
 - High Confidence (<20m) (10% AEP)
 - Medium Confidence (<40m) (10% AEP)
 - Low Confidence (>40m) (10% and 0.1% AEP)
 - High Confidence (<20m) (1% AEP)
 - Medium Confidence (<40m) (1% AEP)
 - Low Confidence (>40m) (1% AEP)
 - Modelled River Centreline
 - Node Point
 - Node label with level data (refer to table)
 - Node level with flow & level data (refer to table)
- High confidence
 Medium confidence
 Low confidence
- refer to table

USER NOTE:
USERS OF THESE MAPS SHOULD REFER TO THE DETAILED DESCRIPTION OF THEIR DERIVATION, LIMITATIONS IN ACCURACY AND GUIDANCE AND CONDITIONS OF USE PROVIDED AT THE FRONT OF THIS BOUND VOLUME. IF THIS MAP DOES NOT FORM PART OF A BOUND VOLUME, IT SHOULD NOT BE USED FOR ANY PURPOSE.



Tramway House
32 Dartry Road
Dublin 6
Tel: +353-1-4975716

Clients :



Project :

FEM FRAMS

Map :

SLUICE MODEL FLOOD EXTENT MAP

Map Type : FLOOD EXTENT

Source : FLUVIAL FLOODING

Map area : HIGH PRIORITY WATERCOURSE

Scenario : CURRENT

Figure By : Mara Ruiz Date : 8 August 2010

Checked By : Sergio Herbón Date : 8 August 2010

Approved By : Clare Dewar Date : 8 August 2010

Figure No. :

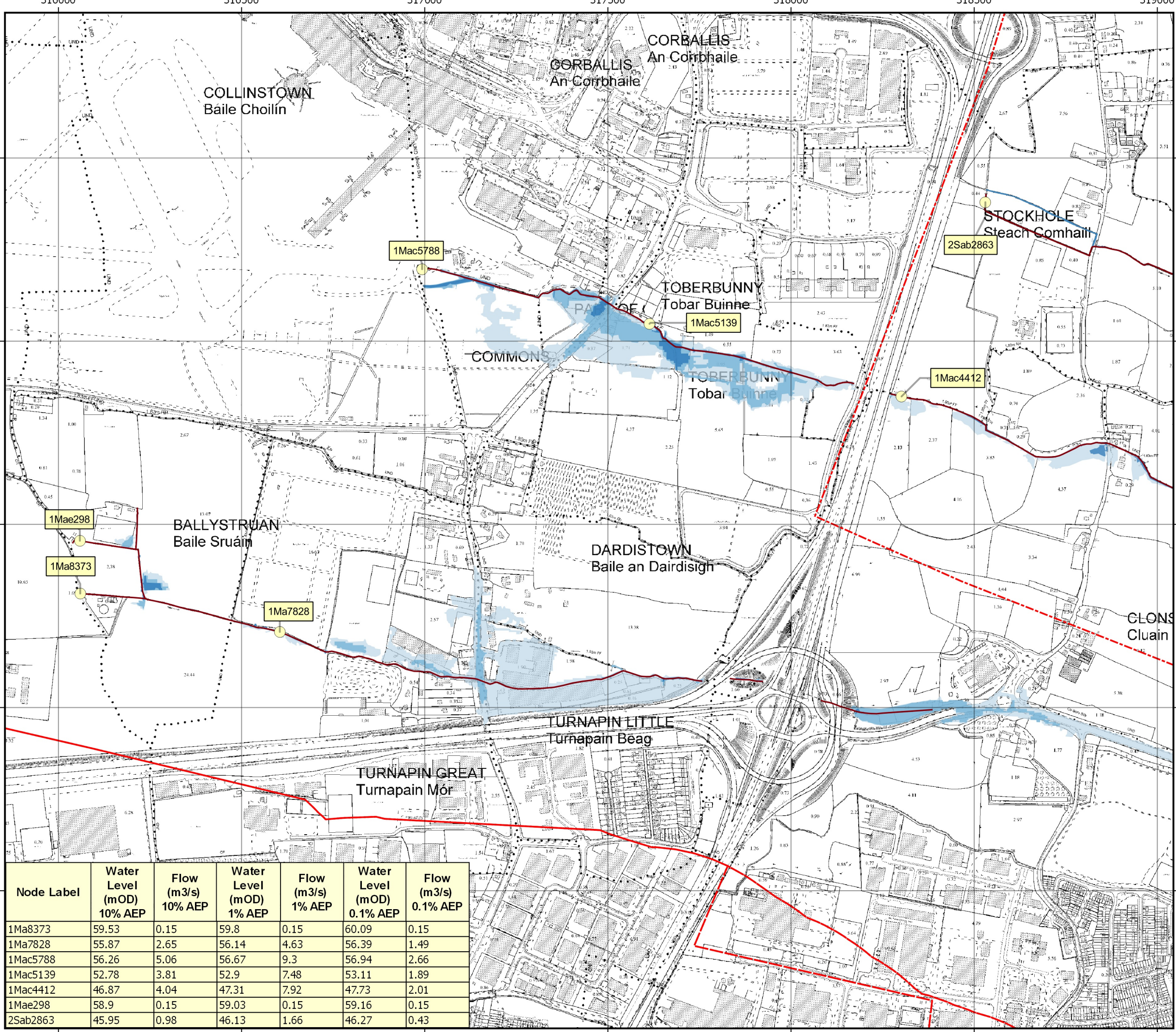
SLU/HPW/EXT/CURS/002

Revision

0

Drawing Scale : 1:10,000 Plot Scale : 1:1 @ A3





LEGEND

- AFA Boundary
- Defended Area
- Modelled River Centreline
- Node Point
- 10% AEP Fluvial Extent (High Risk)
- 1% AEP Fluvial Extent (Medium Risk)
- 0.1% AEP Fluvial Extent (Low Risk)
- Flood Defence - Embankment
- Flood Defence - Wall
- Gate
- NODE123 Node Label
- x.x% AEP Standard of Protection of Flood Defence

IMPORTANT USER NOTE:
THE VIEWER OF THIS MAP SHOULD REFER TO THE DISCLAIMER, GUIDANCE NOTES AND CONDITIONS OF USE THAT ACCOMPANY THIS MAP.



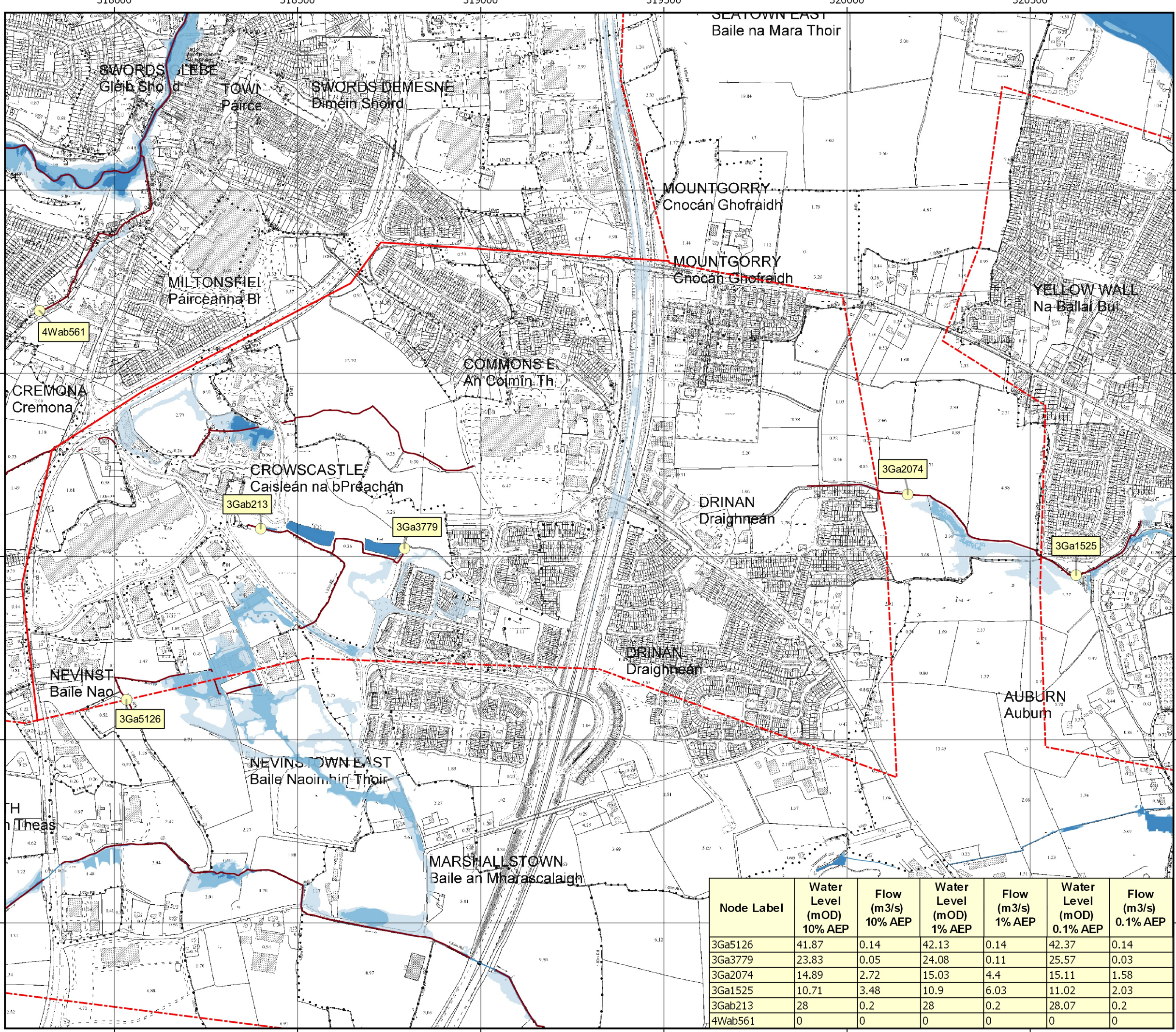
The Office of Public Works
Jonathan Swift Street
Trim
Co. Meath

Project:
FINGAL EAST MEATH FRAM STUDY

Map:
**Mayne Model
FLUVIAL FLOOD EXTENT MAP**

Map Type:	EXTENT		
Source:	FLUVIAL		
Map Area:	HPW		
Scenario:	CURRENT		
Drawn by:	IH	Date:	Sep - 2016
Checked by:	MC	Date:	Sep - 2016
Approved by:	JM	Date:	Sep - 2016
Map No.:	MAY/HPW/EXT/CURS/001		
Revision:	F0		
Map Scale:	1:10,000	Plot Scale:	1:1 @ A3

Node Label	Water Level (mOD) 10% AEP	Flow (m3/s) 10% AEP	Water Level (mOD) 1% AEP	Flow (m3/s) 1% AEP	Water Level (mOD) 0.1% AEP	Flow (m3/s) 0.1% AEP
1Ma8373	59.53	0.15	59.8	0.15	60.09	0.15
1Ma7828	55.87	2.65	56.14	4.63	56.39	1.49
1Mac5788	56.26	5.06	56.67	9.3	56.94	2.66
1Mac5139	52.78	3.81	52.9	7.48	53.11	1.89
1Mac4412	46.87	4.04	47.31	7.92	47.73	2.01
1Mae298	58.9	0.15	59.03	0.15	59.16	0.15
2Sab2863	45.95	0.98	46.13	1.66	46.27	0.43



LEGEND

- AFA Boundary
- Defended Area
- Modelled River Centreline
- Node Point
- 10% AEP Fluvial Extent (High Risk)
- 1% AEP Fluvial Extent (Medium Risk)
- 0.1% AEP Fluvial Extent (Low Risk)
- Flood Defence - Embankment
- Flood Defence - Wall
- Gate
- NODE123 Node Label
- Standard of Protection of Flood Defence

IMPORTANT USER NOTE:
THE VIEWER OF THIS MAP SHOULD REFER TO THE DISCLAIMER, GUIDANCE NOTES AND CONDITIONS OF USE THAT ACCOMPANY THIS MAP.

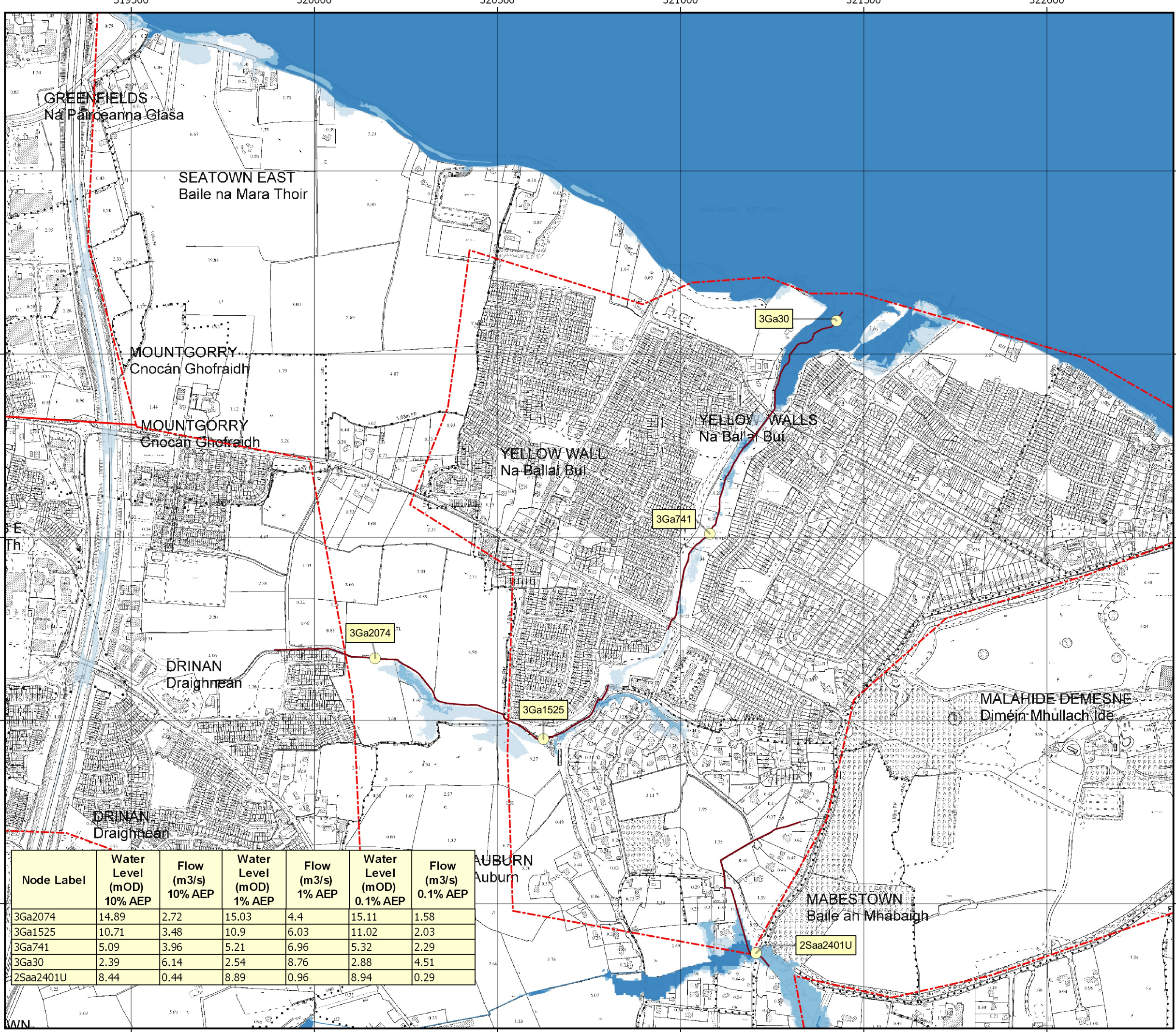


Project: FINGAL EAST MEATH FRAM STUDY

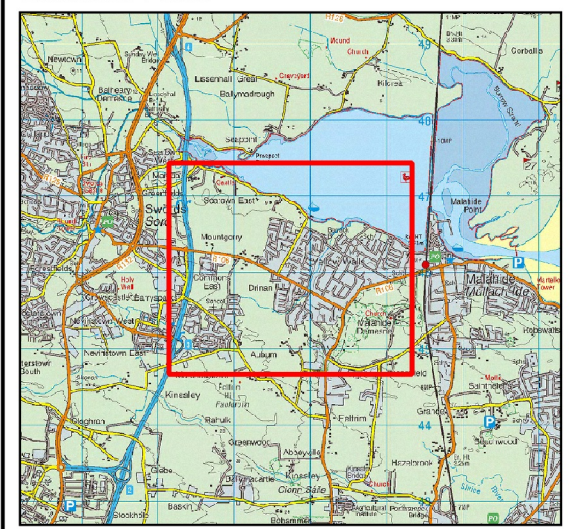
Map: **Gaybrook Model FLUVIAL FLOOD EXTENT MAP**

Map Type:	EXTENT		
Source:	FLUVIAL		
Map Area:	HPW		
Scenario:	CURRENT		
Drawn by:	IH	Date:	Sep - 2016
Checked by:	MC	Date:	Sep - 2016
Approved by:	JM	Date:	Sep - 2016
Map No.:	GAY/HPW/EXT/CURS/001		
Revision:	F0		
Map Scale:	1:10,000	Plot Scale:	1:1 @ A3

Node Label	Water Level (mOD) 10% AEP	Flow (m3/s) 10% AEP	Water Level (mOD) 1% AEP	Flow (m3/s) 1% AEP	Water Level (mOD) 0.1% AEP	Flow (m3/s) 0.1% AEP
3Ga5126	41.87	0.14	42.13	0.14	42.37	0.14
3Ga3779	23.83	0.05	24.08	0.11	25.57	0.03
3Ga2074	14.89	2.72	15.03	4.4	15.11	1.58
3Ga1525	10.71	3.48	10.9	6.03	11.02	2.03
3Gab213	28	0.2	28	0.2	28.07	0.2
4Wab561	0	0	0	0	0	0



Location Plan:



LEGEND

- AFA Boundary
- Defended Area
- Modelled River Centreline
- Node Point
- 10% AEP Fluvial Extent (High Risk)
- 1% AEP Fluvial Extent (Medium Risk)
- 0.1% AEP Fluvial Extent (Low Risk)
- Flood Defence - Embankment
- Flood Defence - Wall
- Gate
- NODE123 Node Label
- x.x% AEP Standard of Protection of Flood Defence

IMPORTANT USER NOTE:
 THE VIEWER OF THIS MAP SHOULD REFER TO THE
 DISCLAIMER, GUIDANCE NOTES AND CONDITIONS
 OF USE THAT ACCOMPANY THIS MAP.



The Office of Public Works
 Jonathan Swift Street
 Trim
 Co. Meath

Project:
FINGAL EAST MEATH FRAM STUDY

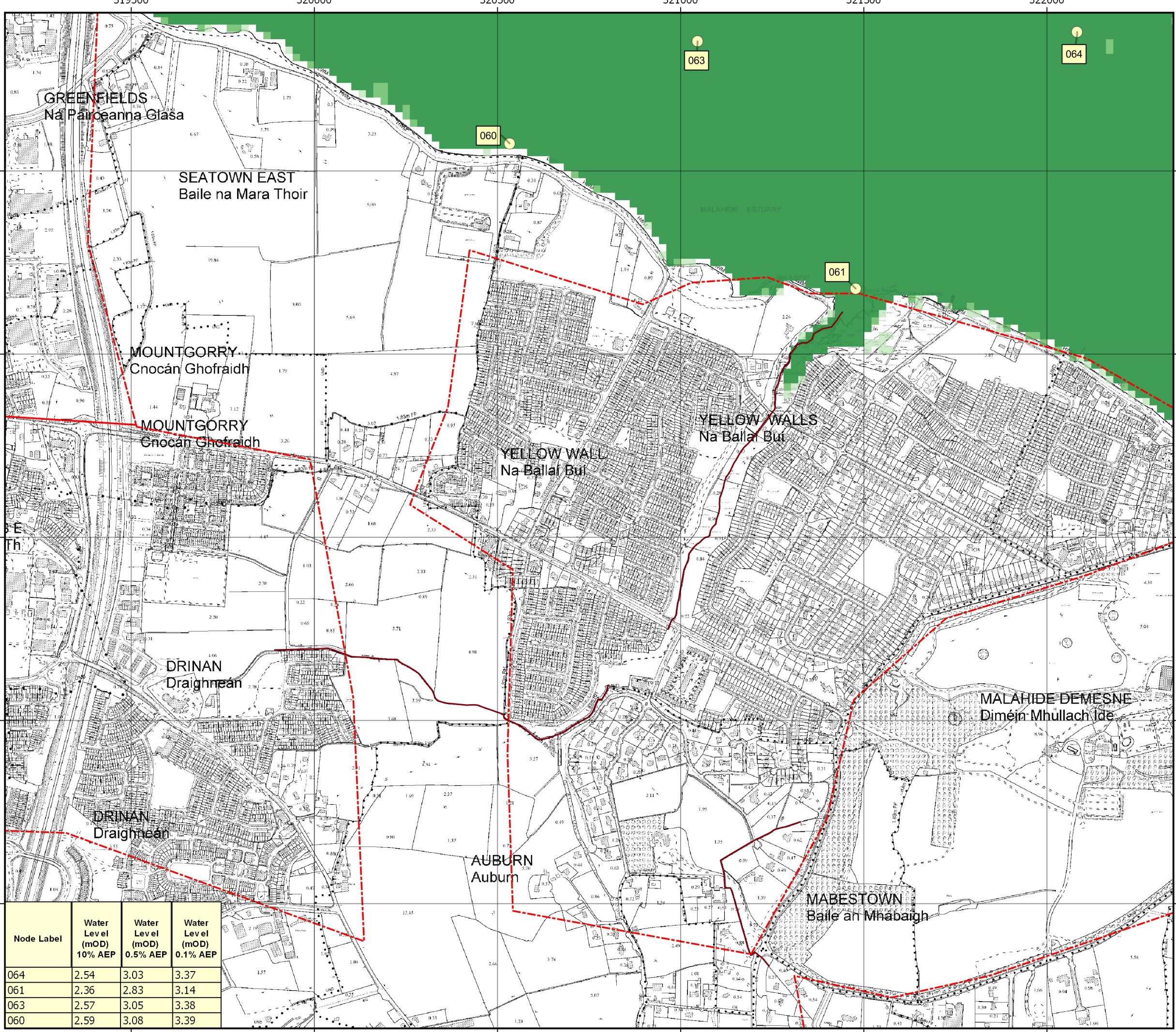
Map: **Gaybrook Model
 FLUVIAL FLOOD EXTENT MAP**

Map Type:	EXTENT	
Source:	FLUVIAL	
Map Area:	HPW	
Scenario:	CURRENT	
Drawn by:	IH	Date: Sep - 2016
Checked by:	MC	Date: Sep - 2016
Approved by:	JM	Date: Sep - 2016

Map No.:
GAY/HPW/EXT/CURS/002
 Revision: F0
 Map Scale: 1:10,000 Plot Scale: 1:1 @ A3

Node Label	Water Level (mOD) 10% AEP	Flow (m3/s) 10% AEP	Water Level (mOD) 1% AEP	Flow (m3/s) 1% AEP	Water Level (mOD) 0.1% AEP	Flow (m3/s) 0.1% AEP
3Ga2074	14.89	2.72	15.03	4.4	15.11	1.58
3Ga1525	10.71	3.48	10.9	6.03	11.02	2.03
3Ga741	5.09	3.96	5.21	6.96	5.32	2.29
3Ga30	2.39	6.14	2.54	8.76	2.88	4.51
2Saa2401U	8.44	0.44	8.89	0.96	8.94	0.29





LEGEND

- AFA Boundary
- Defended Area
- Modelled River Centreline
- Node Point
- 10% AEP Tidal Extent (High Risk)
- 0.5% AEP Tidal Extent (Medium Risk)
- 0.1% AEP Tidal Extent (Low Risk)
- Flood Defence - Embankment
- Flood Defence - Wall
- Gate
- NODE123 Node Label
- x.x% AEP Standard of Protection of Flood Defence

IMPORTANT USER NOTE:
 THE VIEWER OF THIS MAP SHOULD REFER TO THE
 DISCLAIMER, GUIDANCE NOTES AND CONDITIONS
 OF USE THAT ACCOMPANY THIS MAP.



The Office of Public Works
 Jonathan Swift Street
 Trim
 Co. Meath

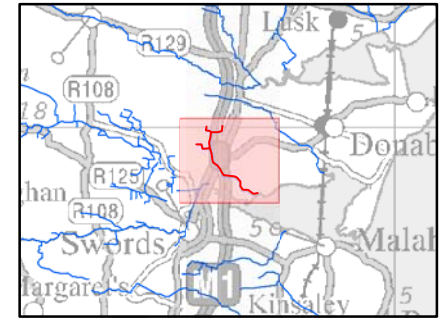
Project:		FINGAL EAST MEATH FRAM STUDY	
Map:		MALAHIDE TIDAL FLOOD EXTENT MAP	
Map Type:	EXTENT		
Source:	TIDAL		
Map Area:	HPW		
Scenario:	CURRENT		
Drawn by:	IH	Date:	Sep - 2016
Checked by:	MC	Date:	Sep - 2016
Approved by:	JM	Date:	Sep - 2016
Map No.:	E09MAL_EXCCD_F0_35		
Revision:	F0		
Map Scale:	1:10,000	Plot Scale:	1:1 @ A3

Node Label	Water Level (mOD) 10% AEP	Water Level (mOD) 0.5% AEP	Water Level (mOD) 0.1% AEP
064	2.54	3.03	3.37
061	2.36	2.83	3.14
063	2.57	3.05	3.38
060	2.59	3.08	3.39



Tidal flooding may also occur within the area shown on this map. Please refer to the tidal flood extent map. Figure No. LIS/HPW/EXT/CURS/T/001

Location Plan :



EXTENT MAP

Legend:

- 10 % AEP Flood Extent (1 in 10 chance in any given year)
 - 1 % AEP Flood Extent (1 in 100 chance in any given year)
 - 0.1 % AEP Flood Extent (1 in 1000 chance in any given year)
 - Defended area
 - High Confidence (<20m) (10% AEP)
 - Medium Confidence (<40m) (10% AEP)
 - Low Confidence (>40m) (10% and 0.1% AEP)
 - High Confidence (<20m) (1% AEP)
 - Medium Confidence (<40m) (1% AEP)
 - Low Confidence (>40m) (1% AEP)
 - Modelled River Centreline
 - Node Point
 - Node label with level data (refer to table)
 - Node level with flow & level data (refer to table)
- | | |
|-------------------|------------------|
| High confidence | } refer to table |
| Medium confidence | |
| Low confidence | |

USER NOTE:

USERS OF THESE MAPS SHOULD REFER TO THE DETAILED DESCRIPTION OF THEIR DERIVATION, LIMITATIONS IN ACCURACY AND GUIDANCE AND CONDITIONS OF USE PROVIDED AT THE FRONT OF THIS BOUND VOLUME. IF THIS MAP DOES NOT FORM PART OF A BOUND VOLUME, IT SHOULD NOT BE USED FOR ANY PURPOSE.



Tramway House
32 Darry Road
Dublin 6
Tel: +353-1-4975716

Clients :



Project :

FEM FRAMS

Map :

LISSENHALL MODEL FLOOD EXTENT MAP

Map Type : FLOOD EXTENT

Source : FLUVIAL FLOODING

Map area : HIGH PRIORITY WATERCOURSE

Scenario : CURRENT

Figure By : Mara Ruiz Date : 8 August 2010

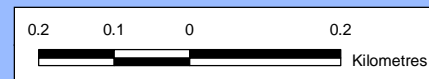
Checked By : Sergio Herbón Date : 8 August 2010

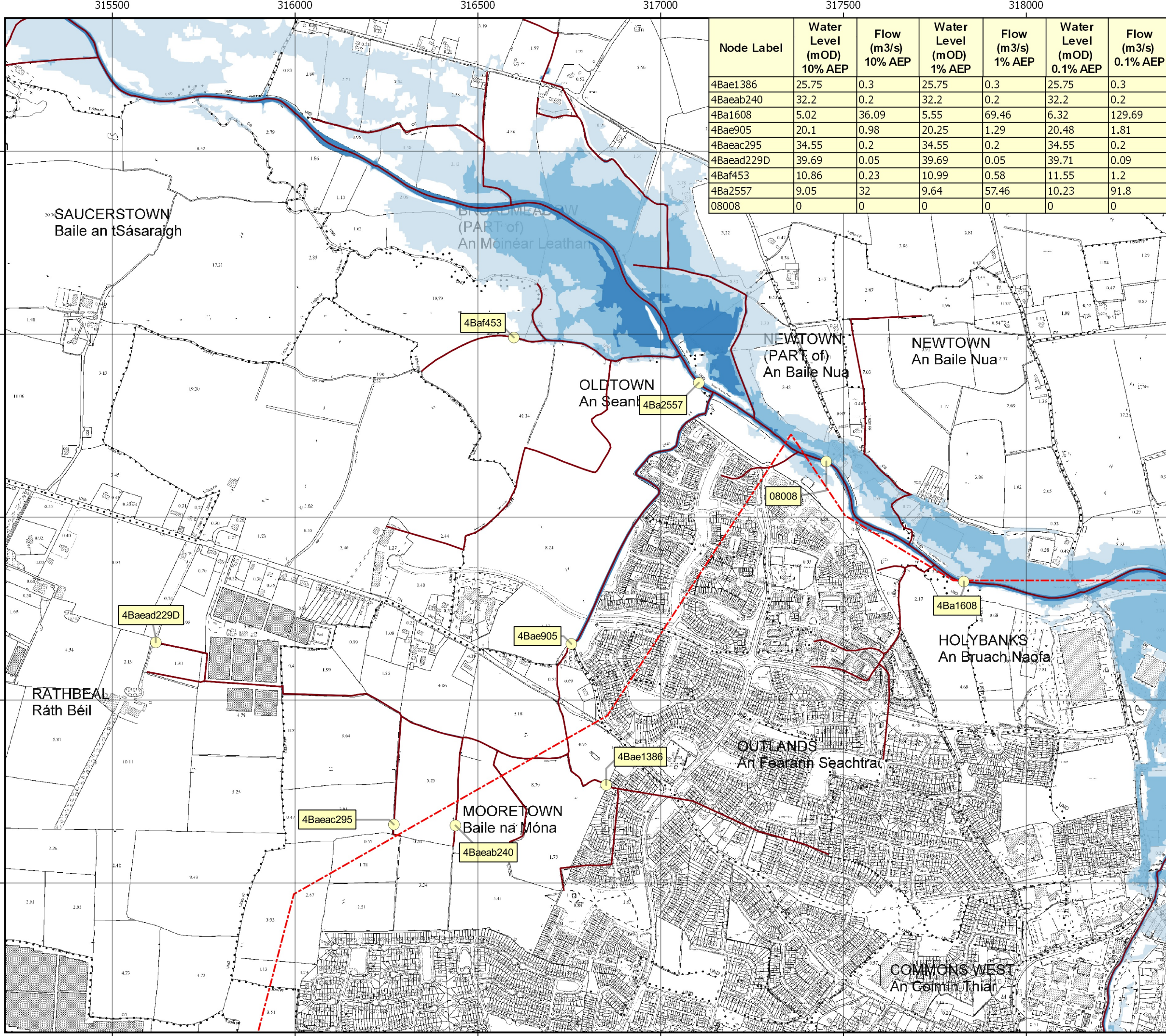
Approved By : Clare Dewar Date : 8 August 2010

Figure No. : LIS/HPW/EXT/CURS/001	Revision : 0
-----------------------------------	--------------

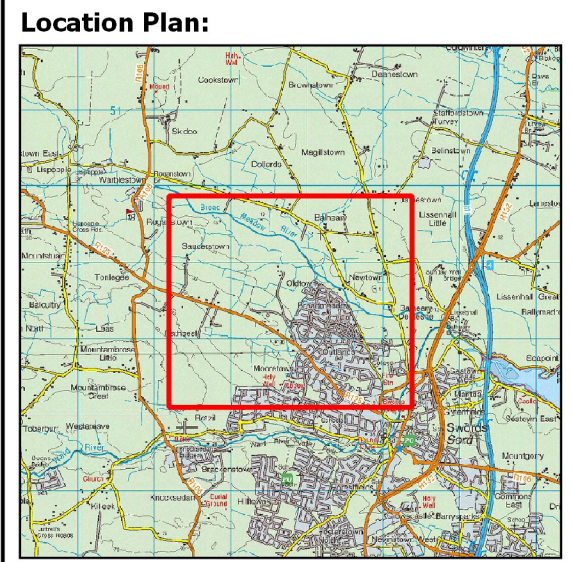
Drawing Scale : 1:10,000 Plot Scale : 1:1 @ A3

Node Label	10% AEP Event		1% AEP Event		0.1% AEP Event	
	Water Level (mOD)	Flow (m3/s)	Water Level (mOD)	Flow (m3/s)	Water Level (mOD)	Flow (m3/s)
5La3357	6.21	0.35	6.39	0.67	6.58	1.18
5La2993	5.67		5.97		6.03	
5La2641	5.13		5.32		5.45	
5La2004	4.22	1.16	4.51	2.14	4.74	3.08
5La1727	3.27	1.21	3.46	2.25	3.55	3.27
5La1395	2.46	1.26	2.58	2.34	2.91	3.40
5La1018	2.45		2.57		2.90	
5La490	2.43		2.56		2.90	
5La20U	2.42		2.56		2.90	
5Laa580	6.20	0.36	6.27	0.69	6.36	1.23
5Laa230	5.20		5.31		5.41	
5Lab529D	10.97	0.15	11.10	0.29	11.25	0.51





Node Label	Water Level (mOD) 10% AEP	Flow (m3/s) 10% AEP	Water Level (mOD) 1% AEP	Flow (m3/s) 1% AEP	Water Level (mOD) 0.1% AEP	Flow (m3/s) 0.1% AEP
4Bae1386	25.75	0.3	25.75	0.3	25.75	0.3
4Baeab240	32.2	0.2	32.2	0.2	32.2	0.2
4Ba1608	5.02	36.09	5.55	69.46	6.32	129.69
4Bae905	20.1	0.98	20.25	1.29	20.48	1.81
4Baeac295	34.55	0.2	34.55	0.2	34.55	0.2
4Baead229D	39.69	0.05	39.69	0.05	39.71	0.09
4Baf453	10.86	0.23	10.99	0.58	11.55	1.2
4Ba2557	9.05	32	9.64	57.46	10.23	91.8
08008	0	0	0	0	0	0



LEGEND

- AFA Boundary
- Defended Area
- Modelled River Centreline
- Node Point
- 10% AEP Fluvial Extent (High Risk)
- 1% AEP Fluvial Extent (Medium Risk)
- 0.1% AEP Fluvial Extent (Low Risk)
- Flood Defence - Embankment
- Flood Defence - Wall
- Gate
- NODE123 Node Label
- x.x% AEP Standard of Protection of Flood Defence

IMPORTANT USER NOTE:
THE VIEWER OF THIS MAP SHOULD REFER TO THE DISCLAIMER, GUIDANCE NOTES AND CONDITIONS OF USE THAT ACCOMPANY THIS MAP.

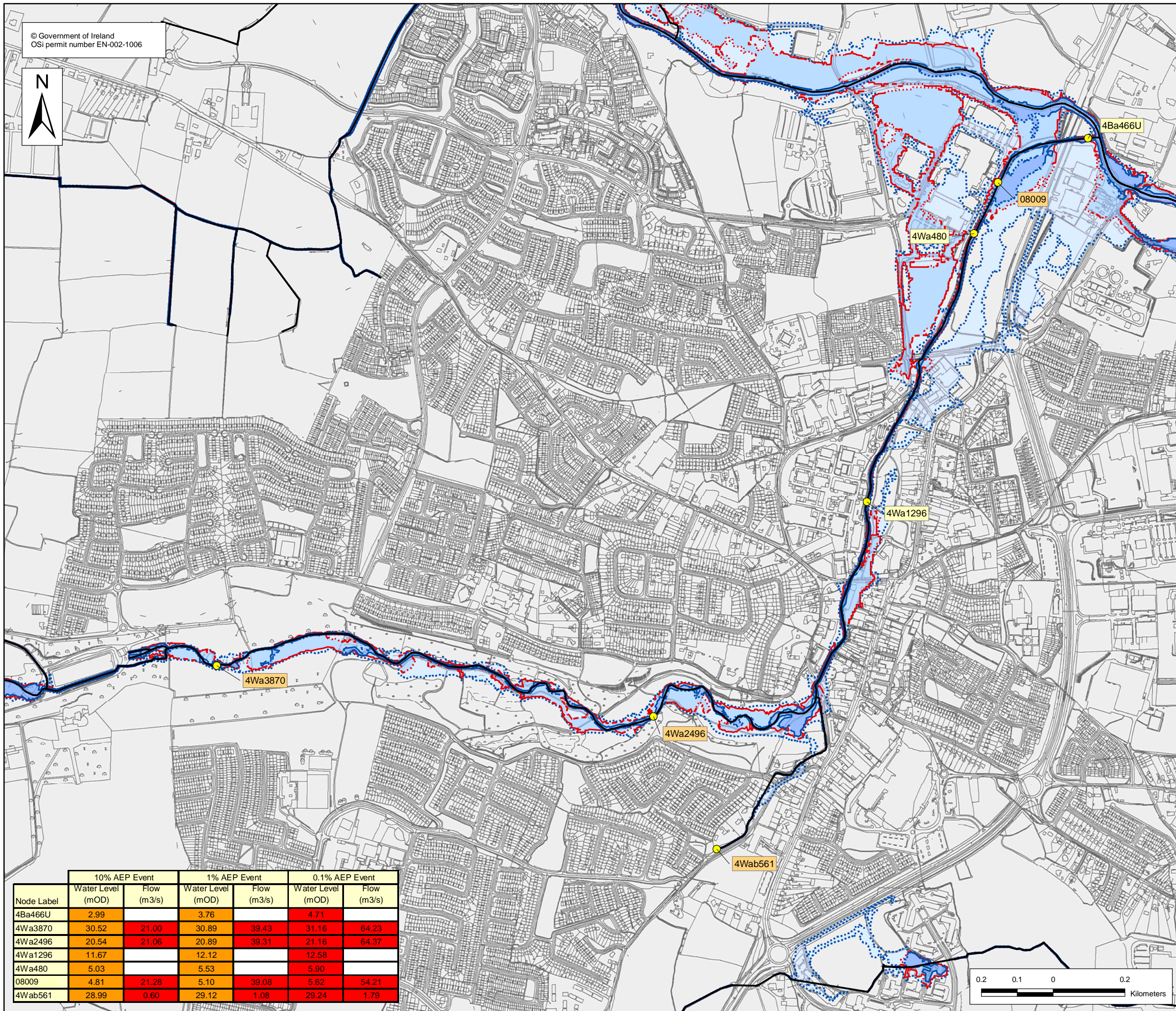
OPW
Oifig na nOibreacha Poblaithe
The Office of Public Works

The Office of Public Works
Jonathan Swift Street
Trim
Co. Meath

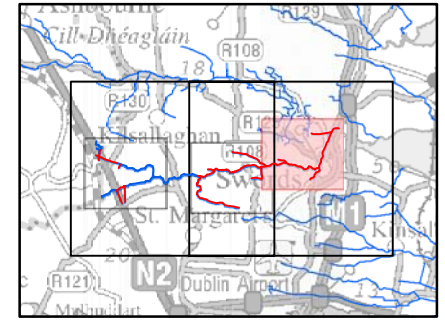
Project:
FINGAL EAST MEATH FRAM STUDY

Map:
**Broad Meadow Model
FLUVIAL FLOOD EXTENT MAP**

Map Type:	EXTENT		
Source:	FLUVIAL		
Map Area:	HPW		
Scenario:	CURRENT		
Drawn by:	IH	Date:	Sep - 2016
Checked by:	MC	Date:	Sep - 2016
Approved by:	JM	Date:	Sep - 2016
Map No.:	BRO/HPW/EXT/CURS/009		
Revision:	F0		
Map Scale:	1:10,000	Plot Scale:	1:1 @ A3



Location Plan :



EXTENT MAP

Legend:

- 10 % AEP Flood Extent (1 in 10 chance in any given year)
 - 1 % AEP Flood Extent (1 in 100 chance in any given year)
 - 0.1 % AEP Flood Extent (1 in 1000 chance in any given year)
 - Defended area
 - High Confidence (<20m) (10% AEP)
 - Medium Confidence (<40m) (10% AEP)
 - Low Confidence (>40m) (10% and 0.1% AEP)
 - High Confidence (<20m) (1% AEP)
 - Medium Confidence (<40m) (1% AEP)
 - Low Confidence (>40m) (1% AEP)
 - Modelled River Centreline
 - Node Point
 - Node label with level data (refer to table)
 - Node level with flow & level data (refer to table)
- High confidence

Medium confidence

Low confidence refer to table

USER NOTE:

USERS OF THESE MAPS SHOULD REFER TO THE DETAILED DESCRIPTION OF THEIR DERIVATION, LIMITATIONS IN ACCURACY AND GUIDANCE AND CONDITIONS OF USE PROVIDED AT THE FRONT OF THIS BOUND VOLUME. IF THIS MAP DOES NOT FORM PART OF A BOUND VOLUME, IT SHOULD NOT BE USED FOR ANY PURPOSE.



Tramway House
32 Darcy Road
Dublin 6
Tel: +353-1-4975716

Clients :



Project :

Map :
WARD MODEL FLOOD EXTENT MAP

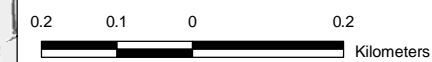
Map Type : FLOOD EXTENT
Source : FLUVIAL FLOODING
Map area : HIGH PRIORITY WATERCOURSE
Scenario : CURRENT

Figure By : Mara Ruiz Date : 8 August 2010
Checked By : Sergio Herbón Date : 8 August 2010
Approved By : Clare Dewar Date : 8 August 2010

Figure No. :
WAR/HPW/EXT/CURS/003 Revision
0

Drawing Scale : 1:10,000 Plot Scale : 1:1 @ A3

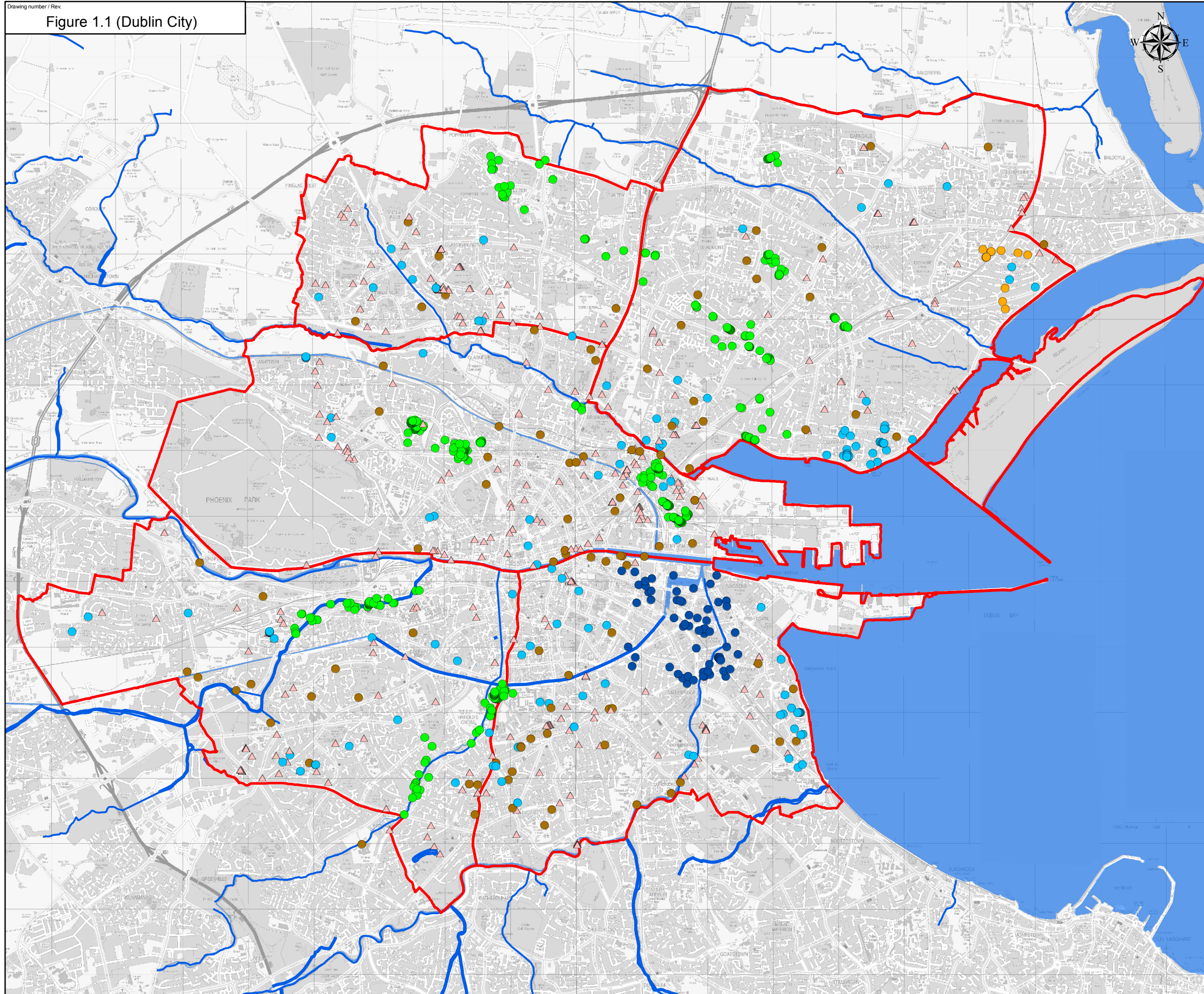
Node Label	10% AEP Event		1% AEP Event		0.1% AEP Event	
	Water Level (mOD)	Flow (m3/s)	Water Level (mOD)	Flow (m3/s)	Water Level (mOD)	Flow (m3/s)
4Ba466U	2.99		3.76		4.71	
4Wa3870	30.52	21.00	30.89	39.43	31.16	64.23
4Wa2496	20.54	21.06	20.89	39.31	21.16	64.37
4Wa1296	11.67		12.12		12.58	
4Wa480	5.03		5.53		5.90	
08009	4.81	21.28	5.10	39.08	5.62	54.21
4Wab561	28.99	0.60	29.12	1.08	29.24	1.79



Annex 1.7.4
Flooding Information

Drawing number / Rev.

Figure 1.1 (Dublin City)



LEGEND:

- Administration Boundaries
- Watercourse Routes
- Flooding Location (24-25 Oct 2011)**
- Flooding Type:**
- Fluvial
- Fluvial / Pluvial
- Foul Drainage
- Pluvial
- Pluvial / Sewer
- Sewer
- ▲ Unknown Flood Type


NOTES:

1. The flood incidents shown in these drawings are based on records as of 28th Nov 2011 and may not represent all flooded areas.
2. Not all watercourses are shown.
3. Watercourses that are shown include both culverted and open water sections.

0	JAN 12	ISSUE	RJF	ST	KK
Rev.	Rev. Date	Purpose of revision	Drawn	Checked	Approved

JACOBS

Merrion House, Merrion Road, Ballsbridge, Dublin 4.
Tel: +353 1 268 5666 Fax: +353 1 2695706
www.jacobs.com



Project: **FloodResilienCity Project**

Drawing Title: **IDENTIFIED FLOOD TYPE AT REPORTED FLOOD LOCATIONS (24-25th OCTOBER 2011 EVENT)**

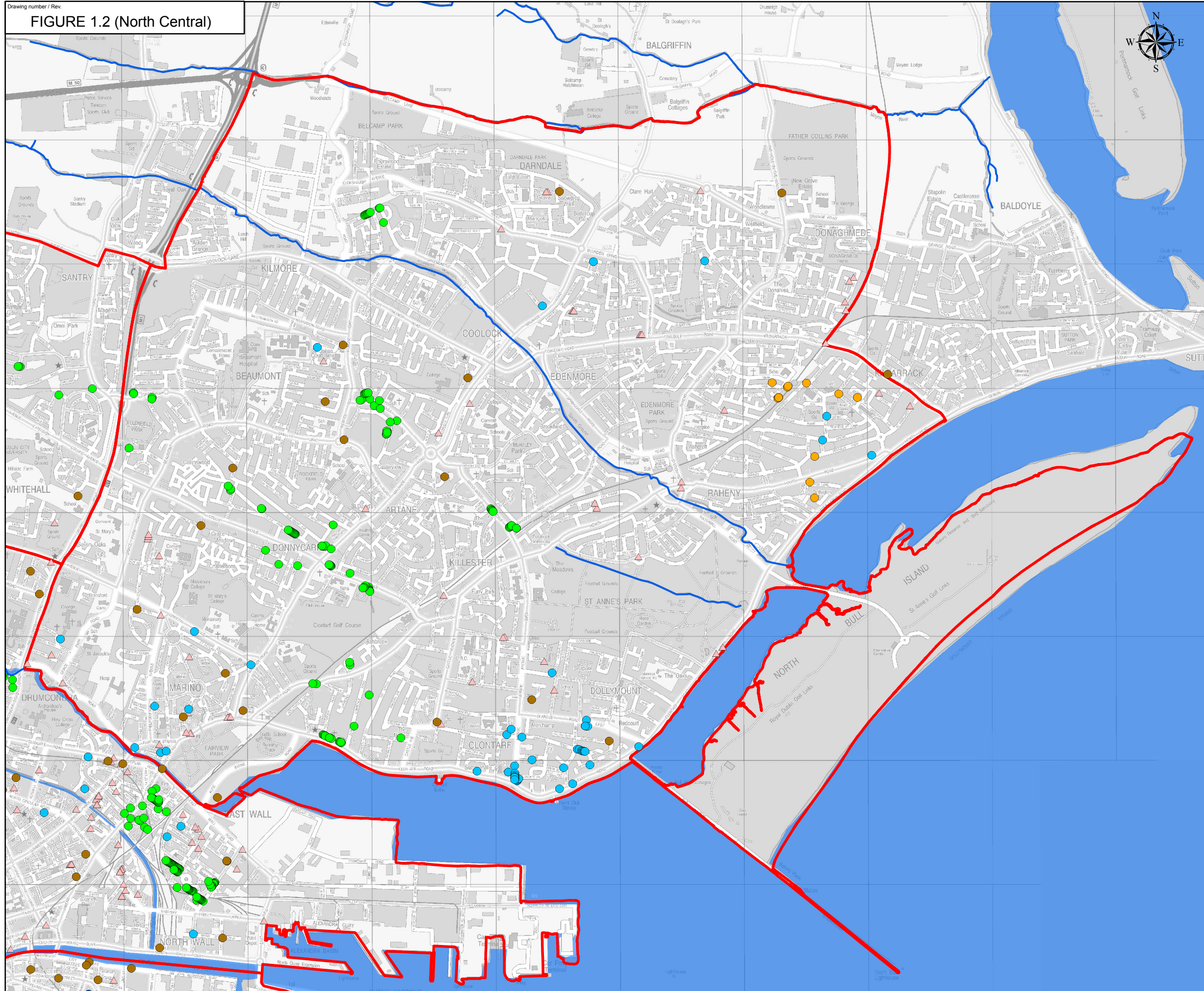
Drawing Status: **INTERIM**

Scale: NTS @ A3	DO NOT SCALE
Jacobs No. 32102500	
Client No.	

Drawing Number: FIGURE 1.1 (Dublin City)	Rev: 0
---	---------------

This drawing is not to be used in whole or part other than for the intended purpose and project as defined on this drawing. Refer to the contract for full terms and conditions.

Drawing number / Rev.
FIGURE 1.2 (North Central)



- LEGEND:**
- Administration Boundaries
 - Watercourse Routes
 - Flooding Location (24-25 Oct 2011)**
 - Flooding Type:**
 - Fluvial
 - Fluvial / Pluvial
 - Foul Drainage
 - Pluvial
 - Pluvial / Sewer
 - Sewer
 - ▲ Unknown Flood Type

- NOTES:**
1. The flood incidents shown in these drawings are based on records as of 28th Nov 2011 and may not represent all flooded areas.
 2. Not all watercourses are shown.
 3. Watercourses that are shown include both culverted and open water sections.

0	JAN 12	ISSUE	RJF	ST	KK
Rev.	Rev. Date	Purpose of revision	Drawn	Checked	Approved

JACOBS
 Merrion House, Merrion Road, Ballsbridge, Dublin 4.
 Tel: +353 1 268 5666 Fax: +353 1 2695706
 www.jacobs.com



Project: **FloodResilientCity Project**

Drawing Title: **IDENTIFIED FLOOD TYPE AT REPORTED FLOOD LOCATIONS (24-25th OCTOBER 2011 EVENT)**

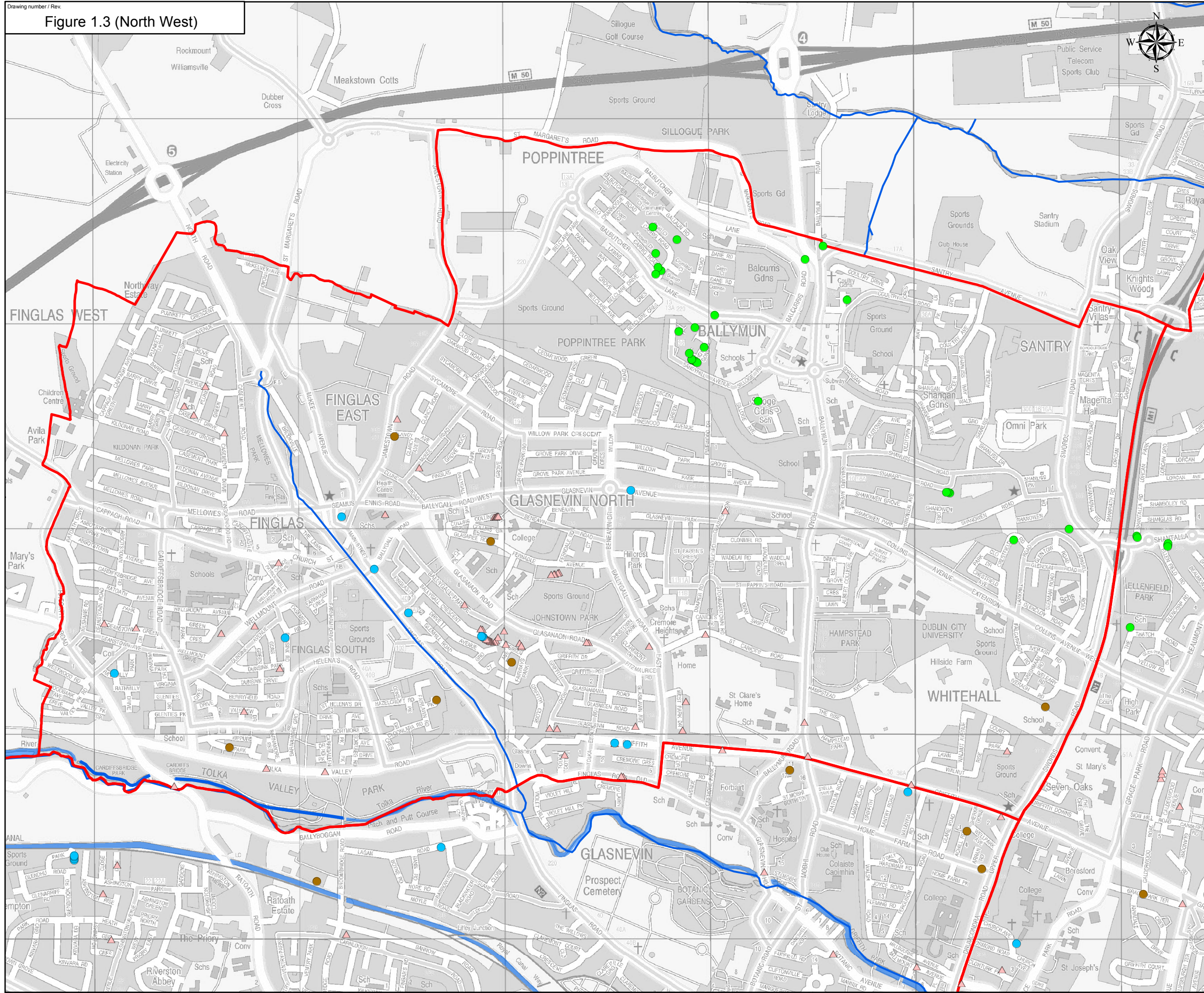
Drawing Status: **INTERIM**

Scale	NTS @ A3	DO NOT SCALE
Jacobs No.	32102500	
Client No.		

Drawing Number: **FIGURE 1.2 (North Central)** Rev: **0**

This drawing is not to be used in whole or part other than for the intended purpose and project as defined on this drawing. Refer to the contract for full terms and conditions.

Figure 1.3 (North West)



- LEGEND:**
- Administration Boundaries
 - Watercourse Routes
- Flooding Location (24-25 Oct 2011)**
- Flooding Type:**
- Fluvial
 - Fluvial / Pluvial
 - Foul Drainage
 - Pluvial
 - Pluvial / Sewer
 - Sewer
 - ▲ Unknown Flood Type

- NOTES:**
1. The flood incidents shown in these drawings are based on records as of 28th Nov 2011 and may not represent all flooded areas.
 2. Not all watercourses are shown.
 3. Watercourses that are shown include both culverted and open water sections.

Rev.	Rev. Date	ISSUE	Purpose of revision	RJF	ST	KK
0	JAN 12	ISSUE		RJF	ST	KK

JACOBS
 Merton House, Merton Road, Ballsbridge, Dublin 4.
 Tel: +353 1 268 5666 Fax: +353 1 2695706
 www.jacobs.com



Project: **FloodResilientCity Project**

Drawing Title: **IDENTIFIED FLOOD TYPE AT REPORTED FLOOD LOCATIONS (24-25th OCTOBER 2011 EVENT)**

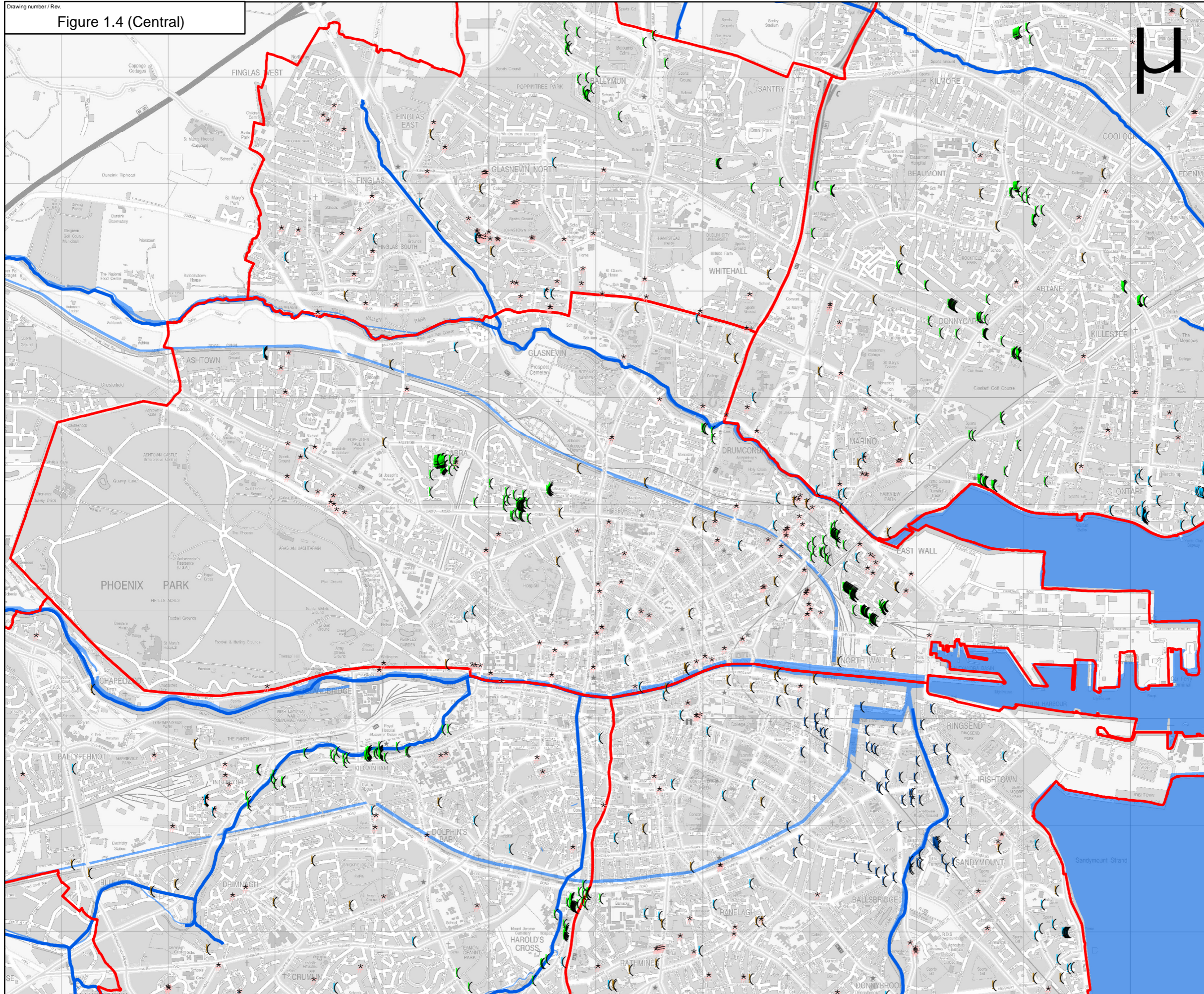
Drawing Status: **INTERIM**

Scale	NTS @ A3	DO NOT SCALE
Jacobs No.	32102500	
Client No.		

Drawing Number: **Figure 1.3 (North West)** Rev: **0**

This drawing is not to be used in whole or part other than for the intended purpose and project as defined on this drawing. Refer to the contract for full terms and conditions.

Drawing number / Rev. **Figure 1.4 (Central)**



- LEGEND:**
- Administration Boundaries
 - Watercourse Routes
- Flooding Location (24-25 Oct 2011)**
- Flooding Type:**
- (Fluvial
 - (Fluvial / Pluvial
 - (Foul Drainage
 - (Pluvial
 - (. Pluvial / Sewer
 - (x Sewer
 - * Unknown Flood Type

- NOTES:**
1. The flood incidents shown in these drawings are based on records as of 28th Nov 2011 and may not represent all flooded areas.
 2. Not all watercourses are shown.
 3. Watercourses that are shown include both culverted and open water sections.

0	JAN 12	ISSUE	RJF	ST	KK
Rev.	Rev. Date	Purpose of revision	Drawn	Checked	Approved

JACOBS
 Merrion House, Merrion Road, Ballsbridge, Dublin 4.
 Tel: +353 1 268 5666 Fax: +353 1 2695706
 www.jacobs.com

Client: FloodResilientCity, Dublin City, InterRisk

Project: **FloodResilientCity Project**

Drawing Title: **IDENTIFIED FLOOD TYPE AT REPORTED FLOOD LOCATIONS (24-25th OCTOBER 2011 EVENT)**

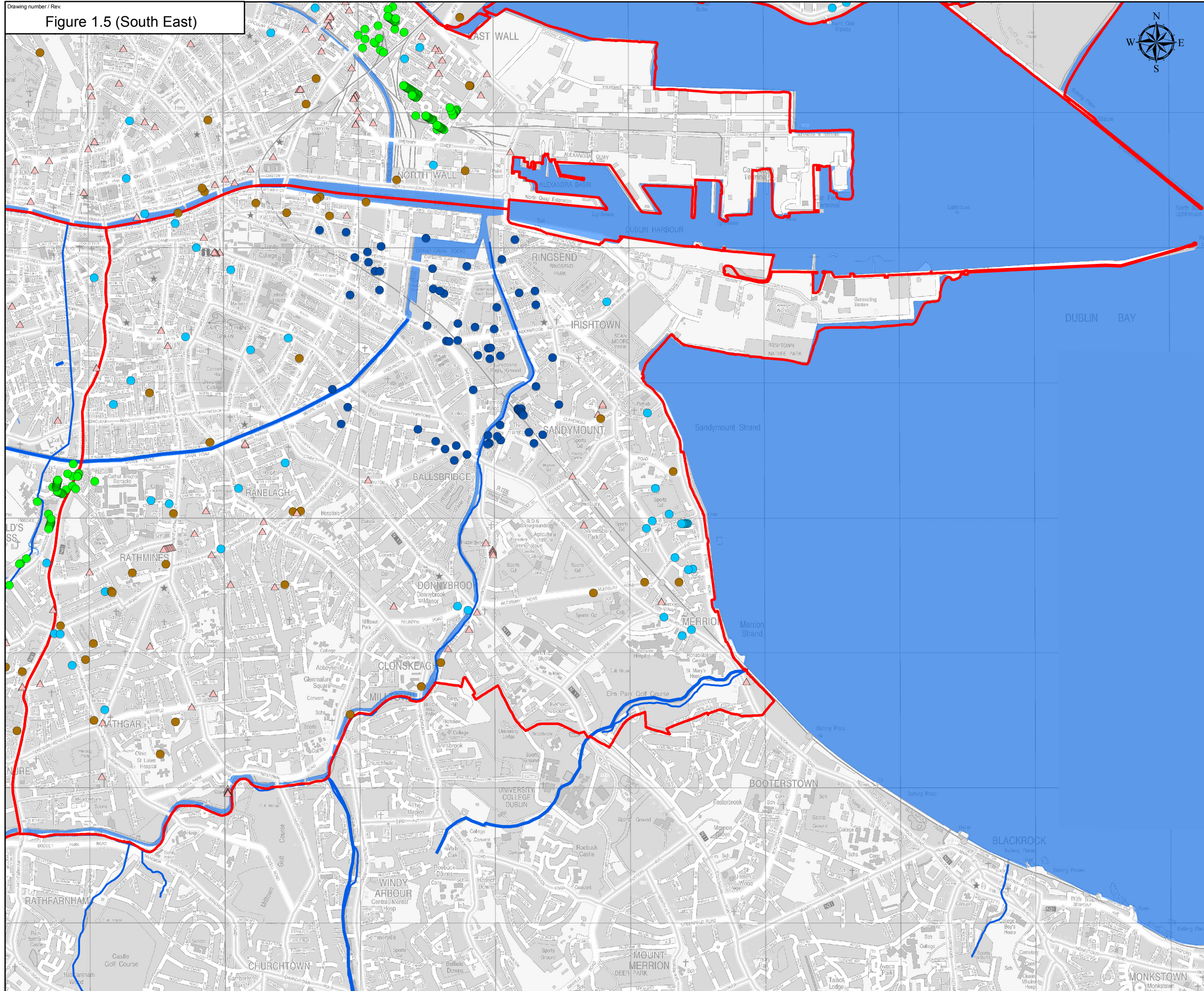
Drawing Status: **INTERIM**

Scale	NTS @ A3	DO NOT SCALE
Jacobs No.	32102500	
Client No.		

Drawing Number	Rev
Figure 1.4 (Central)	0

This drawing is not to be used in whole or part other than for the intended purpose and project as defined on this drawing. Refer to the contract for full terms and conditions.

Drawing number / Rev. **Figure 1.5 (South East)**



- LEGEND:**
- Administration Boundaries
 - Watercourse Routes
- Flooding Location (24-25 Oct 2011)
- Flooding Type:
- Fluvial
 - Fluvial / Pluvial
 - Foul Drainage
 - Pluvial
 - Pluvial / Sewer
 - Sewer
 - ▲ Unknown Flood Type

- NOTES:**
1. The flood incidents shown in these drawings are based on records as of 28th Nov 2011 and may not represent all flooded areas.
 2. Not all watercourses are shown.
 3. Watercourses that are shown include both culverted and open water sections.

0	JAN 12	ISSUE	RJF	ST	KK
Rev.	Rev. Date	Purpose of revision	Drawn	Checked	Approved

JACOBS
 Merrion House, Merrion Road, Ballsbridge, Dublin 4.
 Tel: +353 1 268 5666 Fax: +353 1 2695706
 www.jacobs.com



Project **FloodResilientCity Project**

Drawing Title
**IDENTIFIED FLOOD TYPE
 AT REPORTED FLOOD LOCATIONS
 (24-25th OCTOBER 2011 EVENT)**

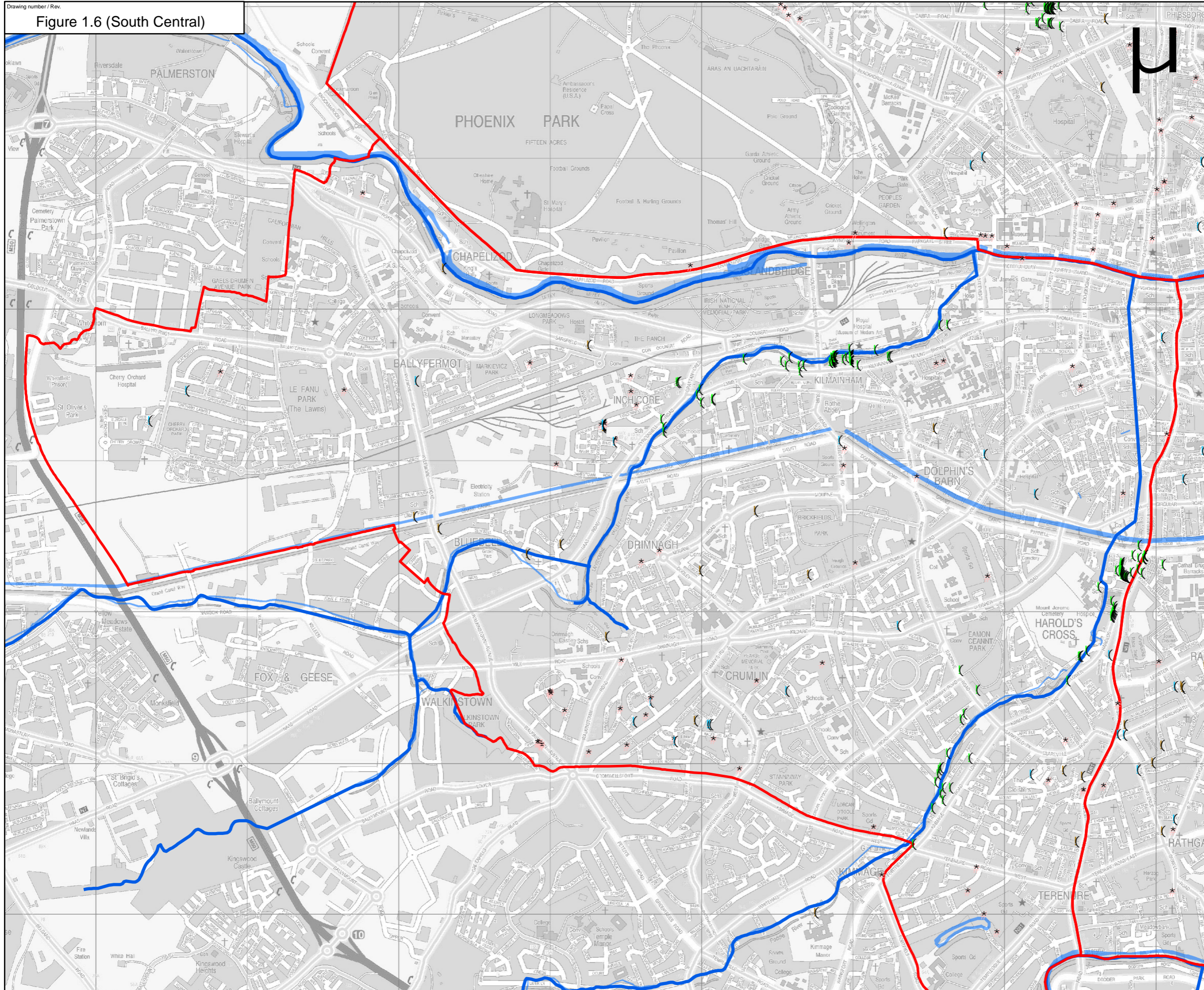
Drawing Status **INTERIM**

Scale	NTS @ A3	DO NOT SCALE
Jacobs No.	32102500	
Client No.		

Drawing Number **Figure 1.5 (South East)** Rev **0**

This drawing is not to be used in whole or part other than for the intended purpose and project as defined on this drawing. Refer to the contract for full terms and conditions.

Drawing number / Rev.
Figure 1.6 (South Central)



- LEGEND:**
- Administration Boundaries
 - Watercourse Routes
 - Flooding Location (24-25 Oct 2011)
- Flooding Type:**
- (Fluvial
 - (Fluvial / Pluvial
 - (Foul Drainage
 - (Pluvial
 - (Pluvial / Sewer
 - (Sewer
 - * Unknown Flood Type

- NOTES:**
1. The flood incidents shown in these drawings are based on records as of 28th Nov 2011 and may not represent all flooded areas.
 2. Not all watercourses are shown.
 3. Watercourses that are shown include both culverted and open water sections.

0	JAN 12	ISSUE	RJF	ST	KK
Rev.	Rev. Date	Purpose of revision	Drawn	Checked	Approved

JACOBS
 Merion House, Merion Road, Ballsbridge, Dublin 4.
 Tel: +353 1 268 5666 Fax: +353 1 2695706
 www.jacobs.com

Client:

Project: **FloodResilientCity Project**

Drawing Title: **IDENTIFIED FLOOD TYPE AT FLOOD LOCATIONS (24-25th OCTOBER 2011 EVENT)**

Drawing Status: **INTERIM**

Scale	NTS @ A3	DO NOT SCALE
Jacobs No.	32102500	
Client No.		

Drawing Number: **Figure 1.6 (South Central)** Rev: **0**

This drawing is not to be used in whole or part other than for the intended purpose and project as defined on this drawing. Refer to the contract for full terms and conditions.

ANNEX 1.10.1

Study Area A

Sites and Monuments Records (SMRs) / Record of Monuments and Places (RMPs)

Annex 1.10.1 - Study Area A (SMR/RMP)

AH No.	RMP/SMR No.	Monument Type/Class	Townland	ITM Reference (EN)	Statutory Protection
AH1	DU018-020083-	Round tower	Dublin South City	715,296,733,776	RMP/SMR
AH2	DU018-020087-	Church	Dublin South City	715,197,734,072	RMP/SMR
AH3	DU018-020088-	Church	Dublin South City	715,506,733,939	RMP/SMR
AH4	DU018-020089-	Church	Dublin South City	715,464,733,723	RMP/SMR
AH5	DU018-020090-	Church	Dublin South City	715,239,733,919	RMP/SMR
AH6	DU018-020091-	Water mill - unclassified	Dublin South City	715,411,734,072	RMP/SMR
AH7	DU018-020093-	Water mill - unclassified	Dublin South City	715,916,734,038	RMP/SMR
AH8	DU018-020094-	Water mill - unclassified	Dublin South City	715,446,733,979	RMP/SMR
AH9	DU018-020095-	House - indeterminate date	Dublin North City	715,393,734,671	RMP/SMR
AH10	DU018-020097-	Water mill - unclassified	Dublin South City	715,219,733,832	RMP/SMR
AH11	DU018-020099-	Water mill - unclassified	Dublin South City	715,916,734,132	RMP/SMR
AH13	DU018-020072-	Church	Dublin South City	715,796,734,000	RMP/SMR
AH14	DU018-020076-	Church	Dublin South City	715,556,733,919	RMP/SMR
AH15	DU018-020077-	Church	Dublin South City	715,167,734,013	RMP/SMR
AH16	DU018-020079-	Church	Dublin South City	715,252,733,876	RMP/SMR
AH17	DU018-020080-	Church	Dublin South City	715,385,734,028	RMP/SMR
AH18	DU018-030----	Water mill - unclassified	Dublin North City	716,594,736,313	RMP/SMR
AH19	DU018-051----	Inn	Dublin South City	715,572,732,878	RMP/SMR
AH20	DU018-057----	House - 18th/19th century	Dublin South City	716,265,732,214	RMP/SMR
AH21	DU018-058----	House - 16th/17th century	Dublin South City	716,558,731,840	RMP/SMR
AH22	DU018-083----	House - indeterminate date	Dublin North City	716,452,736,337	RMP/SMR
AH30	DU018-020073-	Church	Dublin South City	715,175,733,737	RMP/SMR
AH31	DU018-020986-	Gallows	Dublin North City	715,114,734,746	RMP/SMR
AH32	DU018-020987-	Watercourse	Dublin South City	715,145,733,957	RMP/SMR
AH33	DU018-020710-	Castle - motte	Dublin South City	715,323,733,901	RMP/SMR
AH34	DU018-020579-	Riverine revetment	Dublin South City	715,179,734,031	RMP/SMR
AH35	DU018-020488-	Castle - Anglo-Norman masonry castle	Dublin South City	715,362,733,944	RMP/SMR
AH36	DU018-020598-	Riverine revetment	Dublin South City	715,359,734,096	RMP/SMR
AH37	DU018-020670-	Watercourse	Dublin South City	715,484,734,197	RMP/SMR
AH38	DU018-020951-	Watercourse	Dublin South City	715,216,733,815	RMP/SMR
AH39	DU018-020765-	Building	Dublin South City	715,204,733,941	RMP/SMR
AH40	DU018-020830-	Habitation site	Dublin South City	715,276,733,981	RMP/SMR
AH41	DU018-020831-	House - indeterminate date	Dublin South City	715,259,733,975	RMP/SMR
AH42	DU018-020836-	House - medieval	Dublin South City	715,142,733,904	RMP/SMR
AH43	DU018-020864-	House - medieval	Dublin South City	715,199,734,021	RMP/SMR
AH44	DU018-151----	Cross-slab (present location)	Dublin South City	716,206,733,636	RMP/SMR
AH45	DU018-020887-	House - indeterminate date	Dublin South City	715,250,733,985	RMP/SMR
AH47	DU018-020453-	Quay	Dublin South City	715,287,734,180	RMP/SMR
AH48	DU018-020656-	Bridge	Dublin North City,Dublin South City	715,341,734,224	RMP/SMR
AH49	DU018-020381-	Bridge	Dublin North City	715,171,734,377	RMP/SMR
AH50	DU018-020594-	Quay	Dublin South City	715,593,734,224	RMP/SMR
AH51	DU018-020427-	Quay	Dublin South City	715,652,734,273	RMP/SMR
AH52	DU018-020500-	House - 16th/17th century	Dublin North City	716,098,734,629	RMP/SMR
AH53	DU018-020497-	House - 16th/17th century	Dublin North City	715,604,734,496	RMP/SMR
AH54	DU018-020991-	House - 16th/17th century	Dublin South City	715,512,733,665	RMP/SMR
AH55	DU018-020348-	House - 18th/19th century	Dublin South City	715,213,733,940	RMP/SMR
AH56	DU018-020960-	Building	Dublin South City	715,557,734,227	RMP/SMR
AH57	DU018-020993-	Tannery	Dublin South City	715,220,733,819	RMP/SMR
AH58	DU018-020973-	Furnace	Dublin South City	715,188,733,838	RMP/SMR
AH59	DU018-020978-	Building	Dublin South City	715,625,734,179	RMP/SMR
AH60	DU018-020937-	House - medieval	Dublin South City	715,189,733,928	RMP/SMR
AH61	DU018-020938-	House - Viking/Hiberno-Norse	Dublin South City	715,200,733,889	RMP/SMR
AH62	DU018-020990-	House - medieval	Dublin South City	715,281,733,985	RMP/SMR
AH63	DU018-020947-	House - Viking/Hiberno-Norse	Dublin South City	715,229,734,044	RMP/SMR
AH64	DU018-020979-	Building	Dublin South City	715,304,734,138	RMP/SMR
AH65	DU018-020391-	College	Dublin South City	716,019,734,098	RMP/SMR
AH66	DU018-020395-	Ford	Dublin North City,Dublin South City	715,565,734,279	RMP/SMR
AH67	DU018-020428-	Quay	Dublin North City	715,790,734,398	RMP/SMR
AH68	DU018-020464-	Windmill	Dublin South City	716,166,734,436	RMP/SMR
AH69	DU018-020482-	Quay	Dublin North City	715,325,734,270	RMP/SMR
AH70	DU018-020487-	Ecclesiastical site	Dublin South City	715,974,734,236	RMP/SMR
AH71	DU018-020501-	Mill - unclassified	Dublin North City	716,381,734,878	RMP/SMR
AH72	DU018-020505-	Sea wall	Dublin North City	716,400,734,652	RMP/SMR
AH73	DU018-020963-	House - 16th/17th century	Dublin South City	715,386,734,027	RMP/SMR
AH74	DU018-020535-	Graveyard	Dublin South City	716,221,733,470	RMP/SMR
AH75	DU018-020580-	House - medieval	Dublin South City	715,195,734,023	RMP/SMR
AH76	DU018-020583-	Habitation site	Dublin South City	715,241,734,034	RMP/SMR
AH77	DU018-020591-	Habitation site	Dublin South City	715,327,734,007	RMP/SMR
AH78	DU018-020592-	Habitation site	Dublin South City	715,333,733,919	RMP/SMR
AH79	DU018-020601-	Watercourse	Dublin South City	715,479,734,191	RMP/SMR
AH80	DU018-020604-	Water mill - unclassified	Dublin South City	715,479,734,141	RMP/SMR
AH81	DU018-020611-	House - medieval	Dublin South City	715,134,734,063	RMP/SMR
AH82	DU018-020612-	Habitation site	Dublin South City	715,178,734,065	RMP/SMR
AH83	DU018-020616-	Habitation site	Dublin South City	715,588,733,591	RMP/SMR
AH84	DU018-020618-	House - medieval	Dublin South City	715,194,734,020	RMP/SMR
AH85	DU018-020619-	Building	Dublin South City	715,455,734,008	RMP/SMR
AH86	DU018-020622-	Building	Dublin South City	715,371,734,163	RMP/SMR
AH87	DU018-020623-	Habitation site	Dublin South City	715,223,734,124	RMP/SMR
AH88	DU018-020627-	Habitation site	Dublin South City	715,310,734,004	RMP/SMR
AH89	DU018-020495-	Burial ground	Dublin North City	715,786,735,219	RMP/SMR

Annex 1.10.1 - Study Area A (SMR/RMP)

AH No.	RMP/SMR No.	Monument Type/Class	Townland	ITM Reference (EN)	Statutory Protection
AH90	DU018-020356-	Graveyard	Dublin South City	715,156,733,258	RMP/SMR
AH92	DU018-020383-	Prison	Dublin South City	715,217,733,410	RMP/SMR
AH93	DU018-020389-	Ecclesiastical enclosure	Dublin South City	715,491,733,608	RMP/SMR
AH94	DU018-020394-	Ford	Dublin North City,Dublin South City	715,331,734,226	RMP/SMR
AH95	DU018-020508-	Building	Dublin South City	716,136,734,159	RMP/SMR
AH96	DU018-020509-	House - 16th/17th century	Dublin South City	715,382,734,028	RMP/SMR
AH97	DU018-020510-	Meeting-house	Dublin South City	715,523,734,159	RMP/SMR
AH98	DU018-020511-	House - indeterminate date	Dublin South City	715,549,734,129	RMP/SMR
AH99	DU018-020512-	House - indeterminate date	Dublin South City	715,630,734,113	RMP/SMR
AH100	DU018-020513-	House - indeterminate date	Dublin South City	715,631,734,119	RMP/SMR
AH101	DU018-020514-	House - indeterminate date	Dublin South City	715,631,734,125	RMP/SMR
AH102	DU018-020515-	House - indeterminate date	Dublin North City	715,177,735,000	RMP/SMR
AH103	DU018-020516-	House - indeterminate date	Dublin North City	715,151,735,011	RMP/SMR
AH104	DU018-020517-	House - indeterminate date	Dublin North City	715,132,735,024	RMP/SMR
AH105	DU018-020518-	House - indeterminate date	Dublin North City	715,118,735,029	RMP/SMR
AH106	DU018-020519-	House - indeterminate date	Dublin South City	715,920,733,221	RMP/SMR
AH107	DU018-020520-	House - indeterminate date	Dublin South City	715,885,733,233	RMP/SMR
AH108	DU018-020439-	Brickworks	Dublin South City	716,573,734,082	RMP/SMR
AH109	DU018-020411-	Graveyard	Dublin South City	716,003,734,155	RMP/SMR
AH110	DU018-020413-	Church	Dublin South City	716,015,733,713	RMP/SMR
AH111	DU018-020418-	House - indeterminate date	Dublin South City	715,215,734,103	RMP/SMR
AH112	DU018-020419-	House - 18th/19th century	Dublin South City	716,116,734,097	RMP/SMR
AH113	DU018-020420-	Redundant record	Dublin South City	715,407,734,144	RMP/SMR
AH114	DU018-020527-	Designed landscape feature	Dublin South City	715,420,733,869	RMP/SMR
AH115	DU018-020533-	Meeting-house	Dublin South City	715,380,733,373	RMP/SMR
AH116	DU018-020534-	House - indeterminate date	Dublin North City	715,191,734,993	RMP/SMR
AH117	DU018-020536-	House - indeterminate date	Dublin South City	715,310,734,140	RMP/SMR
AH118	DU018-020537-	House - indeterminate date	Dublin South City	715,310,734,140	RMP/SMR
AH119	DU018-020544-	House - indeterminate date	Dublin South City	715,762,733,294	RMP/SMR
AH120	DU018-020545-	House - indeterminate date	Dublin South City	715,326,734,131	RMP/SMR
AH121	DU018-020547-	House - indeterminate date	Dublin South City	715,332,734,125	RMP/SMR
AH122	DU018-020548-	House - indeterminate date	Dublin South City	715,332,734,123	RMP/SMR
AH123	DU018-020549-	House - indeterminate date	Dublin South City	715,421,734,148	RMP/SMR
AH124	DU018-020550-	House - indeterminate date	Dublin South City	715,436,734,157	RMP/SMR
AH125	DU018-020551-	Well	Dublin South City	715,537,734,189	RMP/SMR
AH126	DU018-020552-	House - indeterminate date	Dublin South City	715,544,734,176	RMP/SMR
AH127	DU018-020429-	Quay	Dublin South City	715,629,734,251	RMP/SMR
AH128	DU018-020538-	House - indeterminate date	Dublin South City	715,316,734,134	RMP/SMR
AH129	DU018-020539-	House - indeterminate date	Dublin South City	715,317,734,133	RMP/SMR
AH130	DU018-020461-	Prison	Dublin South City	716,030,734,500	RMP/SMR
AH131	DU018-020543-	House - indeterminate date	Dublin South City	715,756,733,296	RMP/SMR
AH132	DU018-020553-	House - indeterminate date	Dublin South City	715,545,734,170	RMP/SMR
AH133	DU018-020554-	House - indeterminate date	Dublin South City	715,582,734,166	RMP/SMR
AH134	DU018-020555-	House - indeterminate date	Dublin South City	715,589,734,166	RMP/SMR
AH135	DU018-020640-	House - indeterminate date	Dublin South City	716,165,733,695	RMP/SMR
AH136	DU018-020645-	House - indeterminate date	Dublin South City	716,079,733,824	RMP/SMR
AH137	DU018-020646-	House - 16th/17th century	Dublin South City	716,145,733,510	RMP/SMR
AH138	DU018-020647-	House - indeterminate date	Dublin South City	715,508,733,189	RMP/SMR
AH139	DU018-020648-	Church	Dublin South City	716,228,734,347	RMP/SMR
AH140	DU018-020458-	Quay	Dublin South City	716,299,734,448	RMP/SMR
AH141	DU018-128----	Quay	Dublin North City	716,034,734,364	RMP/SMR
AH142	DU018-129----	Burial	Dublin North City	715,956,734,496	RMP/SMR
AH143	DU018-132----	Burial ground	Dublin South City	715,511,733,797	RMP/SMR
AH144	DU018-133----	Habitation site	Dublin South City	715,498,733,780	RMP/SMR
AH145	DU018-141----	Excavation - miscellaneous	Dublin South City	715,177,733,176	RMP/SMR
AH148	DU018-147----	Rock art (present location)	Dublin South City	716,206,733,636	RMP/SMR
AH149	DU018-148----	Cross (present location)	Dublin South City	716,206,733,636	RMP/SMR
AH150	DU018-149----	Cross-slab (present location)	Dublin South City	716,206,733,636	RMP/SMR
AH151	DU018-150----	Cross-slab (present location)	Dublin South City	716,206,733,636	RMP/SMR
AH152	DU018-156----	Cross (present location)	Dublin South City	716,206,733,636	RMP/SMR
AH153	DU018-157----	Redundant record	Dublin South City	716,206,733,636	RMP/SMR
AH160	DU018-020112-	Inn	Dublin South City	715,236,733,968	RMP/SMR
AH161	DU018-020113-	Ecclesiastical residence	Dublin South City	715,144,733,445	RMP/SMR
AH162	DU018-020117-	Inn	Dublin South City	715,308,734,069	RMP/SMR
AH163	DU018-020118-	House - medieval	Dublin South City	715,188,733,465	RMP/SMR
AH164	DU018-020119-	Prison	Dublin South City	715,236,733,862	RMP/SMR
AH165	DU018-020131-	Latrine	Dublin South City	715,308,734,151	RMP/SMR
AH166	DU018-020132-	Mound	Dublin South City	715,830,734,050	RMP/SMR
AH167	DU018-020187-	Redundant record	Dublin South City	715,532,733,420	RMP/SMR
AH168	DU018-020188-	Burial ground	Dublin South City	715,615,734,095	RMP/SMR
AH169	DU018-220----	Cross-slab (present location)	Dublin South City	716,206,733,636	RMP/SMR
AH170	DU018-020257-	House - 18th/19th century	Dublin South City	716,104,733,747	RMP/SMR
AH171	DU018-020258-	House - 18th/19th century	Dublin South City	716,121,733,742	RMP/SMR
AH172	DU018-020259-	House - 18th/19th century	Dublin South City	716,128,733,740	RMP/SMR
AH173	DU018-020333-	Building	Dublin South City	715,607,734,173	RMP/SMR
AH174	DU018-020334-	Park	Dublin South City	715,924,733,406	RMP/SMR
AH175	DU018-020336-	Ritual site - holy well	Dublin South City	715,537,733,191	RMP/SMR
AH176	DU018-020337-	Bridge	Dublin South City	715,683,733,274	RMP/SMR
AH177	DU018-020044-	Religious house - Augustinian canons	Dublin South City	716,018,734,105	RMP/SMR
AH178	DU018-020046-	Religious house - Augustinian friars	Dublin South City	715,605,734,164	RMP/SMR

Annex 1.10.1 - Study Area A (SMR/RMP)

AH No.	RMP/SMR No.	Monument Type/Class	Townland	ITM Reference (EN)	Statutory Protection
AH179	DU018-020047-	Religious house - Augustinian, of Arrouaise nuns	Dublin South City	715,797,733,999	RMP/SMR
AH180	DU018-020048-	Religious house - Cistercian monks	Dublin North City	715,232,734,442	RMP/SMR
AH181	DU018-020049-	Religious house - Carmelite friars	Dublin South City	715,431,733,590	RMP/SMR
AH182	DU018-020052-	House - 16th/17th century	Dublin South City	715,466,733,667	RMP/SMR
AH183	DU018-020060-	Ritual site - holy well	Dublin South City	716,017,733,944	RMP/SMR
AH184	DU018-020061-	Hospital	Dublin South City	716,229,734,302	RMP/SMR
AH185	DU018-020063-	Hospital	Dublin South City	715,608,733,703	RMP/SMR
AH186	DU018-020095-	Chapel	Dublin South City	715,984,734,195	RMP/SMR
AH187	DU018-020066-	Chapel	Dublin South City	715,244,733,904	RMP/SMR
AH188	DU018-020068-	Chapel	Dublin South City	715,252,733,933	RMP/SMR
AH192	DU018-152----	Stone head (present location)	Dublin South City	716,206,733,636	RMP/SMR
AH193	DU018-153----	Cross (present location)	Dublin South City	716,206,733,636	RMP/SMR
AH194	DU018-154----	Cross (present location)	Dublin South City	716,206,733,636	RMP/SMR
AH195	DU018-155----	Architectural feature	Dublin South City	716,206,733,636	RMP/SMR
AH196	DU018-113----	Quay	Dublin North City	715,439,734,306	RMP/SMR
AH197	DU018-114----	Riverine revetment	Dublin North City	715,297,734,321	RMP/SMR
AH198	DU018-115----	Riverine revetment	Dublin North City	715,522,734,386	RMP/SMR
AH199	DU018-020078-	Church	Dublin South City	715,411,733,232	RMP/SMR
AH200	DU018-068----	Chapel	Dublin South City	715,277,733,917	RMP/SMR
AH201	DU018-020082-	Church	Dublin South City	715,311,733,758	RMP/SMR
AH202	DU018-020344-	Ritual site - holy well	Dublin South City	715,535,734,172	RMP/SMR
AH203	DU018-020347-	Church	Dublin South City	716,472,734,146	RMP/SMR
AH204	DU018-020596-	Riverine revetment	Dublin South City	715,359,734,099	RMP/SMR
AH213	DU018-023----	House - indeterminate date	Dublin North City	715,702,735,782	RMP/SMR
AH214	DU018-024----	Well	Dublin North City	715,524,735,388	RMP/SMR
AH215	DU018-284----	Cross-slab (present location)	Dublin South City	716,206,733,636	RMP/SMR
AH219	DU018-020345-	Meeting-house	Dublin South City	715,506,734,115	RMP/SMR
AH220	DU018-020392-	Quay	Dublin South City	715,420,733,871	RMP/SMR
AH221	DU018-020401-	Mill - unclassified	Dublin South City	715,888,734,077	RMP/SMR
AH222	DU018-020825-	Church	Dublin South City	715,540,733,853	RMP/SMR
AH223	DU018-158----	Architectural feature	Dublin South City	716,206,733,636	RMP/SMR
AH226	DU018-146----	Graveslab (present location)	Dublin South City	716,206,733,636	RMP/SMR
AH227	DU018-120----	Building	Dublin South City	715,555,732,885	RMP/SMR
AH228	DU018-020496-	Church	Dublin North City	715,921,735,208	RMP/SMR
AH229	DU018-020498-	Bowling green	Dublin North City	716,084,734,706	RMP/SMR
AH230	DU018-020499-	Glass works	Dublin North City	716,101,734,659	RMP/SMR
AH231	DU018-020504-	Graveyard	Dublin North City	715,873,734,995	RMP/SMR
AH232	DU018-020506-	Brickworks	Dublin North City	715,668,734,799	RMP/SMR
AH235	DU018-020353-	Burial ground	Dublin South City	715,175,733,853	RMP/SMR
AH236	DU018-020368-	House - 16th/17th century	Dublin South City	715,542,734,045	RMP/SMR
AH237	DU018-020370-	Burial ground	Dublin South City	715,334,733,492	RMP/SMR
AH238	DU018-020380-	Prison	Dublin North City	715,226,734,401	RMP/SMR
AH239	DU018-020382-	Bridge	Dublin South City	715,428,734,061	RMP/SMR
AH240	DU018-020385-	Bridge	Dublin South City	715,921,734,177	RMP/SMR
AH241	DU018-020386-	Bridge	Dublin South City	715,852,734,002	RMP/SMR
AH242	DU018-020387-	Bridge	Dublin South City	715,790,733,939	RMP/SMR
AH243	DU018-020388-	Bridge	Dublin South City	715,712,733,644	RMP/SMR
AH244	DU018-020430-	Hospital	Dublin South City	715,848,734,155	RMP/SMR
AH245	DU018-020446-	Crane house	Dublin South City	715,387,734,199	RMP/SMR
AH246	DU018-020958-	House - 16th/17th century	Dublin North City	715,309,734,280	RMP/SMR
AH247	DU018-020965-	Kiln - lime	Dublin South City	715,625,734,172	RMP/SMR
AH248	DU018-020671-	Burial ground	Dublin South City	715,595,734,101	RMP/SMR
AH249	DU018-020071-	Church	Dublin South City	715,482,734,041	RMP/SMR
AH250	DU018-020593-	Church	Dublin South City	715,596,733,677	RMP/SMR
AH274	DU018-020609-	Riverine revetment	Dublin South City	715,190,733,883	RMP/SMR
AH276	DU018-020932-	House - medieval	Dublin South City	715,166,733,932	RMP/SMR
AH277	DU018-020933-	House - Viking/Hiberno-Norse	Dublin South City	715,204,734,092	RMP/SMR
AH278	DU018-020934-	House - Viking/Hiberno-Norse	Dublin South City	715,298,733,954	RMP/SMR
AH279	DU018-020935-	House - medieval	Dublin South City	715,300,733,946	RMP/SMR
AH280	DU018-020822-	Graveyard	Dublin North City	715,122,734,750	RMP/SMR
AH281	DU018-020349-	House - indeterminate date	Dublin South City	715,275,733,525	RMP/SMR
AH282	DU018-020351-	Library	Dublin South City	715,170,733,499	RMP/SMR
AH283	DU018-020479-	Quay	Dublin South City	716,578,734,408	RMP/SMR
AH285	DU018-020270-	Cathedral	Dublin South City	715,123,733,975	RMP/SMR
AH286	DU018-020369-	House - 18th/19th century	Dublin South City	715,117,733,486	RMP/SMR
AH288	DU018-159----	Redundant record	Dublin South City	716,206,733,636	RMP/SMR
AH289	DU018-160----	Stone head (present location)	Dublin South City	716,206,733,636	RMP/SMR
AH290	DU018-161----	Ogham stone (present location)	Dublin South City	716,206,733,636	RMP/SMR
AH291	DU018-162----	Ogham stone (present location)	Dublin South City	716,206,733,636	RMP/SMR
AH292	DU018-163----	Ogham stone (present location)	Dublin South City	716,206,733,636	RMP/SMR
AH293	DU018-164----	Ogham stone (present location)	Dublin South City	716,206,733,636	RMP/SMR
AH294	DU018-165----	Ogham stone (present location)	Dublin South City	716,206,733,636	RMP/SMR
AH295	DU018-166----	Bullaun stone	Dublin South City	716,206,733,636	RMP/SMR
AH296	DU018-167----	Rock art (present location)	Dublin South City	716,206,733,636	RMP/SMR
AH297	DU018-174----	Rock art (present location)	Dublin South City	716,206,733,636	RMP/SMR
AH298	DU018-168----	Rock art (present location)	Dublin South City	716,206,733,636	RMP/SMR
AH299	DU018-170----	Rock art (present location)	Dublin South City	716,206,733,636	RMP/SMR
AH300	DU018-171----	Stone head (present location)	Dublin South City	716,206,733,636	RMP/SMR
AH301	DU018-172----	Cross-inscribed stone (present location)	Dublin South City	716,206,733,636	RMP/SMR
AH302	DU018-173----	Ogham stone (present location)	Dublin South City	716,206,733,636	RMP/SMR

Annex 1.10.1 - Study Area A (SMR/RMP)

AH No.	RMP/SMR No.	Monument Type/Class	Townland	ITM Reference (EN)	Statutory Protection
AH303	DU018-175----	Rock art (present location)	Dublin South City	716,206,733,636	RMP/SMR
AH304	DU018-176----	Ogham stone (present location)	Dublin South City	716,206,733,636	RMP/SMR
AH305	DU018-177----	Sheela-na-gig (present location)	Dublin South City	716,206,733,636	RMP/SMR
AH306	DU018-178----	Cross-slab (present location)	Dublin South City	716,206,733,636	RMP/SMR
AH307	DU018-179----	Sheela-na-gig (present location)	Dublin South City	716,206,733,636	RMP/SMR
AH308	DU018-180----	Cross-slab (present location)	Dublin South City	716,206,733,636	RMP/SMR
AH309	DU018-181----	Cross - High cross (present location)	Dublin South City	716,206,733,636	RMP/SMR
AH310	DU018-182----	Cross-inscribed stone (present location)	Dublin South City	716,206,733,636	RMP/SMR
AH311	DU018-183----	Cross-slab (present location)	Dublin South City	716,206,733,636	RMP/SMR
AH312	DU018-184----	Cross-slab (present location)	Dublin South City	716,206,733,636	RMP/SMR
AH313	DU018-185----	Rock art (present location)	Dublin South City	716,206,733,636	RMP/SMR
AH314	DU018-186----	Rock art (present location)	Dublin South City	716,206,733,636	RMP/SMR
AH315	DU018-187----	Cross - Market cross (present location)	Dublin South City	716,206,733,636	RMP/SMR
AH316	DU018-188----	Stone sculpture (present location)	Dublin South City	716,206,733,636	RMP/SMR
AH317	DU018-189----	Memorial stone (present location)	Dublin South City	716,206,733,636	RMP/SMR
AH318	DU018-190----	Cross - High cross (present location)	Dublin South City	716,206,733,636	RMP/SMR
AH319	DU018-191----	Cross - High cross (present location)	Dublin South City	716,206,733,636	RMP/SMR
AH320	DU018-192----	Cross (present location)	Dublin South City	716,206,733,636	RMP/SMR
AH321	DU018-193----	Cross-slab (present location)	Dublin South City	716,206,733,636	RMP/SMR
AH322	DU018-194----	Cross-slab (present location)	Dublin South City	716,206,733,636	RMP/SMR
AH323	DU018-195----	Cross-slab (present location)	Dublin South City	716,206,733,636	RMP/SMR
AH324	DU018-196----	Cross-slab (present location)	Dublin South City	716,206,733,636	RMP/SMR
AH325	DU018-020898-	Burial	Dublin South City	715,370,733,748	RMP/SMR
AH326	DU018-197----	Cross-slab (present location)	Dublin South City	716,206,733,636	RMP/SMR
AH327	DU018-198----	Cross-slab (present location)	Dublin South City	716,206,733,636	RMP/SMR
AH328	DU018-0190001-	House - 18th/19th century	CLONLIFF WEST	716,473,736,294	RMP/SMR
AH329	DU018-020001-	Town defences	Dublin South City	715,309,733,952	RMP/SMR
AH330	DU018-199----	Cross-slab (present location)	Dublin South City	716,206,733,636	RMP/SMR
AH331	DU018-201----	Graveslab (present location)	Dublin South City	716,206,733,636	RMP/SMR
AH332	DU018-202----	Inscribed slab (present location)	Dublin South City	716,206,733,636	RMP/SMR
AH333	DU018-203----	Cross-slab (present location)	Dublin South City	716,206,733,636	RMP/SMR
AH334	DU018-204----	Cross-slab (present location)	Dublin South City	716,206,733,636	RMP/SMR
AH335	DU018-205----	Cross - High cross (present location)	Dublin South City	716,206,733,636	RMP/SMR
AH336	DU018-206----	Sheela-na-gig (present location)	Dublin South City	716,206,733,636	RMP/SMR
AH339	DU018-207----	Stone sculpture (present location)	Dublin South City	716,206,733,636	RMP/SMR
AH340	DU018-208----	Sheela-na-gig (present location)	Dublin South City	716,206,733,636	RMP/SMR
AH341	DU018-209----	Stone sculpture - iconic (present location)	Dublin South City	716,206,733,636	RMP/SMR
AH342	DU018-210----	Cross - High cross (present location)	Dublin South City	716,206,733,636	RMP/SMR
AH343	DU018-211----	Stone head (present location)	Dublin South City	716,206,733,636	RMP/SMR
AH344	DU018-212----	Graveslab (present location)	Dublin South City	716,206,733,636	RMP/SMR
AH345	DU018-213----	Redundant record	Dublin South City	716,206,733,636	RMP/SMR
AH354	DU018-020109-	House - medieval	Dublin South City	715,150,733,393	RMP/SMR
AH355	DU018-020110-	House - medieval	Dublin South City	715,172,733,582	RMP/SMR
AH356	DU018-020102-	House - medieval	Dublin South City	715,140,733,627	RMP/SMR
AH357	DU018-020103-	Inn	Dublin South City	715,181,733,690	RMP/SMR
AH358	DU018-020120-	House - medieval	Dublin South City	715,167,733,552	RMP/SMR
AH359	DU018-020123-	Pillory	Dublin South City	715,205,733,419	RMP/SMR
AH360	DU018-020124-	Cross	Dublin South City	715,442,733,414	RMP/SMR
AH361	DU018-020127-	Mill - unclassified	Dublin North City	715,185,734,391	RMP/SMR
AH362	DU018-020128-	Cross	Dublin South City	715,263,733,371	RMP/SMR
AH363	DU018-020129-	Boundary stone	Dublin South City	716,056,734,250	RMP/SMR
AH364	DU018-020130-	Pillory	Dublin South City	715,198,733,946	RMP/SMR
AH365	DU018-020136-	Shambles	Dublin South City	715,207,734,060	RMP/SMR
AH366	DU018-020137-	Building	Dublin South City	715,596,733,956	RMP/SMR
AH367	DU018-020141-	Building	Dublin South City	715,236,733,940	RMP/SMR
AH368	DU018-020142-	House - medieval	Dublin South City	715,338,733,925	RMP/SMR
AH369	DU018-020143-	Building	Dublin South City	715,136,734,103	RMP/SMR
AH370	DU018-020151-	Meeting-house	Dublin North City	715,231,734,479	RMP/SMR
AH371	DU018-020152-	Glasshouse	Dublin North City	716,519,734,551	RMP/SMR
AH372	DU018-020153-	Building	Dublin South City	715,135,734,082	RMP/SMR
AH373	DU018-020154-	Glasshouse	Dublin North City	715,922,734,510	RMP/SMR
AH374	DU018-020181-	Bowling green	Dublin South City	716,104,733,623	RMP/SMR
AH375	DU018-020161-	Chapel	Dublin South City	716,134,734,323	RMP/SMR
AH376	DU018-020162-	Theatre	Dublin South City	715,458,733,693	RMP/SMR
AH377	DU018-020163-	Graveyard	Dublin South City	715,130,733,315	RMP/SMR
AH378	DU018-020164-	Meeting-house	Dublin South City	715,419,733,580	RMP/SMR
AH379	DU018-020165-	Meeting-house	Dublin South City	715,374,733,612	RMP/SMR
AH380	DU018-020166-	Graveyard	Dublin South City	715,746,733,484	RMP/SMR
AH381	DU018-020184-	House - 16th/17th century	Dublin South City	715,501,733,593	RMP/SMR
AH382	DU018-020173-	Theatre	Dublin South City	715,256,734,133	RMP/SMR
AH383	DU018-020174-	Tennis court	Dublin South City	715,135,734,014	RMP/SMR
AH384	DU018-020175-	Ecclesiastical residence	Dublin South City	715,162,734,041	RMP/SMR
AH385	DU018-020176-	House - 16th/17th century	Dublin South City	715,182,734,151	RMP/SMR
AH386	DU018-020180-	Library	Dublin South City	716,074,734,049	RMP/SMR
AH387	DU018-020191-	Mill - unclassified	Dublin South City	715,457,733,974	RMP/SMR
AH388	DU018-020192-	Mill - unclassified	Dublin South City	715,427,733,906	RMP/SMR
AH389	DU018-020195-	House - medieval	Dublin South City	715,282,733,321	RMP/SMR
AH390	DU018-020214-	House - indeterminate date	Dublin South City	715,178,733,924	RMP/SMR
AH391	DU018-020219-	Well	Dublin South City	715,209,733,954	RMP/SMR
AH392	DU018-020235-	Mill - unclassified	Dublin North City	715,184,734,407	RMP/SMR

Annex 1.10.1 - Study Area A (SMR/RMP)

AH No.	RMP/SMR No.	Monument Type/Class	Townland	ITM Reference (EN)	Statutory Protection
AH393	DU018-020238-	House - 18th/19th century	Dublin South City	716,032,733,765	RMP/SMR
AH394	DU018-020239-	Inn	Dublin South City	715,531,734,110	RMP/SMR
AH395	DU018-020252-	House - 18th/19th century	Dublin South City	715,324,733,975	RMP/SMR
AH396	DU018-020240-	House - 18th/19th century	Dublin South City	715,957,733,668	RMP/SMR
AH397	DU018-020241-	House - 18th/19th century	Dublin South City	716,001,733,759	RMP/SMR
AH398	DU018-020243-	House - 18th/19th century	Dublin South City	715,846,733,255	RMP/SMR
AH399	DU018-020244-	House - 18th/19th century	Dublin South City	715,838,733,257	RMP/SMR
AH400	DU018-020246-	House - 18th/19th century	Dublin North City	715,392,734,641	RMP/SMR
AH401	DU018-020248-	House - 18th/19th century	Dublin South City	715,599,733,329	RMP/SMR
AH402	DU018-020249-	House - 18th/19th century	Dublin South City	716,113,733,100	RMP/SMR
AH403	DU018-020260-	House - indeterminate date	Dublin South City	716,158,733,732	RMP/SMR
AH404	DU018-020261-	House - indeterminate date	Dublin South City	716,173,733,729	RMP/SMR
AH405	DU018-020262-	House - 18th/19th century	Dublin South City	716,104,733,704	RMP/SMR
AH406	DU018-020266-	House - 16th/17th century	Dublin North City	715,214,734,664	RMP/SMR
AH407	DU018-020268-	Redundant record	Dublin South City	715,147,734,066	RMP/SMR
AH408	DU018-020269-	Cathedral	Dublin South City	715,119,733,531	RMP/SMR
AH409	DU018-020322-	Church	Dublin North City	715,395,734,530	RMP/SMR
AH410	DU018-020324-	House - 18th/19th century	Dublin South City	715,228,733,938	RMP/SMR
AH411	DU018-020325-	Glass works	Dublin South City	716,648,734,086	RMP/SMR
AH412	DU018-020327-	House - 18th/19th century	Dublin South City	716,008,733,640	RMP/SMR
AH413	DU018-020340-	Redundant record	Dublin South City	715,501,733,593	RMP/SMR
AH414	DU018-020040-	Bridge	Dublin South City	715,346,733,995	RMP/SMR
AH415	DU018-214----	Cross-slab (present location)	Dublin South City	716,206,733,636	RMP/SMR
AH416	DU018-215----	Inscribed stone (present location)	Dublin South City	716,206,733,636	RMP/SMR
AH417	DU018-216----	Cross-slab (present location)	Dublin South City	716,206,733,636	RMP/SMR
AH418	DU018-217----	Inscribed stone (present location)	Dublin South City	716,206,733,636	RMP/SMR
AH419	DU018-219----	Cross-slab (present location)	Dublin South City	716,206,733,636	RMP/SMR
AH420	DU018-218----	Cross-slab (present location)	Dublin South City	716,206,733,636	RMP/SMR
AH421	DU018-236----	Inscribed slab (present location)	Dublin South City	716,206,733,636	RMP/SMR
AH422	DU018-237----	Cross-inscribed stone (present location)	Dublin South City	716,206,733,636	RMP/SMR
AH423	DU018-221----	Stone sculpture (present location)	Dublin South City	716,206,733,636	RMP/SMR
AH424	DU018-222----	Architectural fragment	Dublin South City	716,206,733,636	RMP/SMR
AH425	DU018-223----	Cross-slab (present location)	Dublin South City	716,206,733,636	RMP/SMR
AH426	DU018-224----	Cross-slab (present location)	Dublin South City	716,206,733,636	RMP/SMR
AH427	DU018-225----	Architectural fragment	Dublin South City	716,206,733,636	RMP/SMR
AH428	DU018-226----	Cross-slab (present location)	Dublin South City	716,206,733,636	RMP/SMR
AH429	DU018-227----	Cross-slab (present location)	Dublin South City	716,206,733,636	RMP/SMR
AH430	DU018-228----	Cross-slab (present location)	Dublin South City	716,206,733,636	RMP/SMR
AH431	DU018-229----	Cross-slab (present location)	Dublin South City	716,206,733,636	RMP/SMR
AH432	DU018-230----	Cross-slab (present location)	Dublin South City	716,206,733,636	RMP/SMR
AH433	DU018-231----	Cross-slab (present location)	Dublin South City	716,206,733,636	RMP/SMR
AH434	DU018-232----	Redundant record	Dublin South City	716,206,733,636	RMP/SMR
AH435	DU018-233----	Redundant record	Dublin South City	716,206,733,636	RMP/SMR
AH436	DU018-234----	Redundant record	Dublin South City	716,206,733,636	RMP/SMR
AH437	DU018-235----	Cross-slab (present location)	Dublin South City	716,206,733,636	RMP/SMR
AH438	DU018-238----	Cross-slab (present location)	Dublin South City	716,161,733,271	RMP/SMR
AH439	DU018-239----	Inscribed slab (present location)	Dublin South City	716,161,733,271	RMP/SMR
AH440	DU018-240----	Cross-slab (present location)	Dublin South City	716,161,733,271	RMP/SMR
AH441	DU018-241----	Sheela-na-gig (present location)	Dublin South City	716,206,733,636	RMP/SMR
AH442	DU018-242----	Sheela-na-gig (present location)	Dublin South City	716,206,733,636	RMP/SMR
AH443	DU018-243----	Tomb - effigial (present location)	Dublin South City	716,206,733,636	RMP/SMR
AH444	DU018-244----	Ogham stone (present location)	Dublin South City	716,206,733,636	RMP/SMR
AH445	DU018-245----	Ogham stone (present location)	Dublin South City	716,206,733,636	RMP/SMR
AH446	DU018-246----	Ogham stone (present location)	Dublin South City	716,206,733,636	RMP/SMR
AH447	DU018-247----	Ogham stone (present location)	Dublin South City	716,206,733,636	RMP/SMR
AH448	DU018-249----	Cross-slab (present location)	Dublin South City	716,206,733,636	RMP/SMR
AH449	DU018-248----	Ogham stone (present location)	Dublin South City	716,206,733,636	RMP/SMR
AH450	DU018-250----	Cross (present location)	Dublin South City	716,206,733,636	RMP/SMR
AH451	DU018-251----	Cross-slab (present location)	Dublin South City	716,206,733,636	RMP/SMR
AH452	DU018-259----	Memorial stone (present location)	Dublin South City	716,206,733,636	RMP/SMR
AH453	DU018-252----	Graveslab (present location)	Dublin South City	716,206,733,636	RMP/SMR
AH454	DU018-253----	Graveslab (present location)	Dublin South City	716,206,733,636	RMP/SMR
AH455	DU018-254----	Cross (present location)	Dublin South City	716,206,733,636	RMP/SMR
AH456	DU018-255----	Cross (present location)	Dublin South City	716,206,733,636	RMP/SMR
AH457	DU018-256----	Ogham stone (present location)	Dublin South City	716,206,733,636	RMP/SMR
AH458	DU018-257----	Graveslab (present location)	Dublin South City	716,206,733,636	RMP/SMR
AH459	DU018-258----	Graveslab (present location)	Dublin South City	716,206,733,636	RMP/SMR
AH460	DU018-260----	Inscribed stone (present location)	Dublin South City	716,206,733,636	RMP/SMR
AH461	DU018-261----	Inscribed slab (present location)	Dublin South City	716,206,733,636	RMP/SMR
AH462	DU018-262----	Inscribed stone (present location)	Dublin South City	716,206,733,636	RMP/SMR
AH463	DU018-265----	Memorial stone (present location)	Dublin South City	716,206,733,636	RMP/SMR
AH464	DU018-263----	Armorial plaque (present location)	Dublin South City	716,206,733,636	RMP/SMR
AH465	DU018-264----	Memorial stone (present location)	Dublin South City	716,206,733,636	RMP/SMR
AH466	DU018-278----	Graveslab	Dublin South City	715,119,733,531	RMP/SMR
AH467	DU018-279----	Graveslab	Dublin South City	715,119,733,531	RMP/SMR
AH468	DU018-280----	Graveslab	Dublin South City	715,119,733,531	RMP/SMR
AH469	DU018-281----	Graveslab	Dublin South City	715,119,733,531	RMP/SMR
AH470	DU018-282----	Graveslab	Dublin South City	715,119,733,531	RMP/SMR
AH471	DU018-266----	Armorial plaque (present location)	Dublin South City	716,206,733,636	RMP/SMR
AH472	DU018-267----	Armorial plaque (present location)	Dublin South City	716,206,733,636	RMP/SMR

Annex 1.10.1 - Study Area A (SMR/RMP)

AH No.	RMP/SMR No.	Monument Type/Class	Townland	ITM Reference (EN)	Statutory Protection
AH473	DU018-268----	Armorial plaque (present location)	Dublin South City	716,206,733,636	RMP/SMR
AH474	DU018-269----	Armorial plaque (present location)	Dublin South City	716,206,733,636	RMP/SMR
AH475	DU018-270----	Memorial stone (present location)	Dublin South City	716,206,733,636	RMP/SMR
AH476	DU018-271----	Cross-slab (present location)	Dublin South City	716,206,733,636	RMP/SMR
AH477	DU018-272----	Stone sculpture - iconic (present location)	Dublin South City	716,206,733,636	RMP/SMR
AH478	DU018-283----	Graveslab	Dublin South City	715,119,733,531	RMP/SMR
AH479	DU018-273----	Stone sculpture - iconic (present location)	Dublin South City	716,206,733,636	RMP/SMR
AH480	DU018-274----	Ogham stone (present location)	Dublin South City	716,206,733,636	RMP/SMR
AH481	DU018-169----	Cross-slab (present location)	Dublin South City	716,206,733,636	RMP/SMR
AH482	DU018-275----	Inscribed stone (present location)	Dublin South City	716,594,733,461	RMP/SMR
AH483	DU018-200----	Cross-slab (present location)	Dublin South City	716,206,733,636	RMP/SMR
AH484	DU018-277----	Graveslab (present location)	Dublin North City	716,206,733,636	RMP/SMR
AH485	DU018-285----	Structure	Dublin North City	715,248,734,410	RMP/SMR
AH486	DU018-295----	Sheela-na-gig (present location)	Dublin South City	716,206,733,636	RMP/SMR
AH487	DU018-287----	Rock art (present location)	Dublin South City	716,206,733,636	RMP/SMR
AH488	DU018-288----	Rock art (present location)	Dublin South City	716,206,733,636	RMP/SMR
AH489	DU018-289----	Rock art (present location)	Dublin South City	716,206,733,636	RMP/SMR
AH490	DU018-290----	Rock art (present location)	Dublin South City	716,206,733,636	RMP/SMR
AH491	DU018-291----	Cross-slab (present location)	Dublin South City	716,206,733,636	RMP/SMR
AH492	DU018-292----	Graveslab (present location)	Dublin South City	716,206,733,636	RMP/SMR
AH493	DU018-293----	Ogham stone (present location)	Dublin South City	716,088,734,054	RMP/SMR
AH494	DU018-294----	Ogham stone (present location)	Dublin South City	716,088,734,054	RMP/SMR
AH495	DU018-296----	Burial	Dublin South City	715,480,734,045	RMP/SMR
AH496	DU018-303----	Burial	Dublin North City	715,123,734,748	RMP/SMR
AH497	DU018-304----	Ogham stone (present location)	Dublin South City	716,206,733,636	RMP/SMR
AH498	DU018-305----	Sheela-na-gig (present location)	Dublin South City	716,206,733,636	RMP/SMR
AH499	DU018-306----	Burial (present location)	Dublin South City	716,206,733,636	RMP/SMR
AH500	DU018-307----	Redundant record	Dublin South City	716,206,733,636	RMP/SMR
AH504	DU018-311----	Sheela-na-gig (present location)	Dublin South City	716,206,733,636	RMP/SMR
AH505	DU018-313----	Burial ground	Dublin South City	715,233,733,732	RMP/SMR
AH506	DU018-343----	Religious house - Cistercian monks	Dublin North City	715,153,734,467	RMP/SMR
AH507	DU018-344----	Religious house - Cistercian monks	Dublin North City	715,216,734,383	RMP/SMR
AH508	DU018-355----	Ogham stone (present location)	Dublin South City	716,206,733,636	RMP/SMR
AH509	DU018-356----	Ogham stone (present location)	Dublin South City	716,206,733,636	RMP/SMR
AH510	DU018-357----	Ogham stone (present location)	Dublin South City	716,206,733,636	RMP/SMR
AH511	DU018-359----	Ogham stone (present location)	Dublin South City	716,206,733,636	RMP/SMR
AH512	DU018-360----	Ogham stone (present location)	Dublin South City	716,206,733,636	RMP/SMR
AH513	DU018-361----	Redundant record	Dublin South City	716,206,733,636	RMP/SMR
AH514	DU018-362----	Ogham stone (present location)	Dublin South City	716,206,733,636	RMP/SMR
AH515	DU018-364----	Ogham stone (present location)	Dublin South City	716,206,733,636	RMP/SMR
AH516	DU018-365----	Ogham stone (present location)	Dublin South City	716,206,733,636	RMP/SMR
AH517	DU018-366----	Ogham stone (present location)	Dublin South City	716,206,733,636	RMP/SMR
AH518	DU018-367----	Ogham stone (present location)	Dublin South City	716,206,733,636	RMP/SMR
AH519	DU018-368----	Ogham stone (present location)	Dublin South City	716,206,733,636	RMP/SMR
AH520	DU018-369----	Ogham stone (present location)	Dublin South City	716,206,733,636	RMP/SMR
AH521	DU018-370----	Redundant record	Dublin South City	716,206,733,636	RMP/SMR
AH522	DU018-371----	Ogham stone (present location)	Dublin South City	716,206,733,636	RMP/SMR
AH523	DU018-372----	Ogham stone (present location)	Dublin South City	716,206,733,636	RMP/SMR
AH524	DU018-373----	Ogham stone (present location)	Dublin South City	716,206,733,636	RMP/SMR
AH525	DU018-374----	Ogham stone (present location)	Dublin South City	716,206,733,636	RMP/SMR
AH526	DU018-375----	Ogham stone (present location)	Dublin South City	716,206,733,636	RMP/SMR
AH527	DU018-376----	Ogham stone (present location)	Dublin South City	716,206,733,636	RMP/SMR
AH528	DU018-377----	Ogham stone (present location)	Dublin South City	716,206,733,636	RMP/SMR
AH529	DU018-358----	Ogham stone (present location)	Dublin South City	716,206,733,636	RMP/SMR
AH530	DU018-363----	Ogham stone (present location)	Dublin South City	716,206,733,636	RMP/SMR
AH531	DU018-378----	Burial ground	Dublin South City	715,457,733,703	RMP/SMR
AH532	DU018-379----	Tomb - effigial (present location)	Dublin South City	715,239,733,919	RMP/SMR
AH533	DU018-380----	Tomb - effigial	Dublin South City	715,385,734,028	RMP/SMR
AH534	DU018-381----	Habitation site	Dublin South City	715,242,733,481	RMP/SMR
AH535	DU018-382----	House - 17th century	Dublin North City	715,277,734,273	RMP/SMR
AH536	DU018-383----	House - indeterminate date	Dublin South City	715,676,733,302	RMP/SMR
AH537	DU018-384----	House - 17th century	Dublin South City	715,515,733,695	RMP/SMR
AH538	DU018-385----	House - indeterminate date	Dublin South City	715,514,733,683	RMP/SMR
AH539	DU018-386----	House - 17th century	Dublin South City	715,505,733,606	RMP/SMR
AH540	DU018-387----	House - 18th/19th century	Dublin South City	715,203,734,722	RMP/SMR
AH541	DU018-388----	Ogham stone (present location)	Dublin South City	716,206,733,636	RMP/SMR
AH542	DU018-390----	House - 18th/19th century	Dublin North City	715,680,734,770	RMP/SMR
AH543	DU018-391----	Ogham stone (present location)	Dublin South City	716,206,733,636	RMP/SMR
AH544	DU018-392----	Ogham stone (present location)	Dublin South City	716,206,733,636	RMP/SMR
AH545	DU018-393----	Ogham stone (present location)	Dublin South City	716,206,733,636	RMP/SMR
AH546	DU018-394----	Ogham stone (present location)	Dublin South City	716,206,733,636	RMP/SMR
AH547	DU018-395----	Ogham stone (present location)	Dublin South City	716,206,733,636	RMP/SMR
AH548	DU018-396----	Redundant record	Dublin South City	716,206,733,636	RMP/SMR
AH549	DU018-397----	Redundant record	Dublin South City	716,206,733,636	RMP/SMR
AH550	DU018-398----	Redundant record	Dublin South City	716,206,733,636	RMP/SMR
AH551	DU018-399----	Ogham stone (present location)	Dublin South City	716,206,733,636	RMP/SMR
AH552	DU018-400----	Redundant record	Dublin South City	716,206,733,636	RMP/SMR
AH553	DU018-401----	Ogham stone (present location)	Dublin South City	716,206,733,636	RMP/SMR
AH554	DU018-402----	Ogham stone (present location)	Dublin South City	716,206,733,636	RMP/SMR
AH555	DU018-403----	Ogham stone (present location)	Dublin South City	716,206,733,636	RMP/SMR

Annex 1.10.1 - Study Area A (SMR/RMP)

AH No.	RMP/SMR No.	Monument Type/Class	Townland	ITM Reference (EN)	Statutory Protection
AH556	DU018-404----	Ogham stone (present location)	Dublin South City	716,206,733,636	RMP/SMR
AH557	DU018-405----	Cross-inscribed stone (present location)	Dublin South City	716,206,733,636	RMP/SMR
AH558	DU018-406----	Cross-inscribed stone (present location)	Dublin South City	716,206,733,636	RMP/SMR
AH559	DU018-407----	Rock art (present location)	Dublin South City	716,206,733,636	RMP/SMR
AH560	DU018-408----	Redundant record	Dublin South City	716,206,733,636	RMP/SMR
AH561	DU018-409----	Cursing stone (present location)	Dublin South City	716,206,733,636	RMP/SMR
AH569	DU018-410----	Bullaun stone (present location)	Dublin South City	716,206,733,636	RMP/SMR
AH570	DU018-411----	Stone head (present location)	Dublin South City	716,206,733,636	RMP/SMR
AH572	DU018-412----	Rock art (present location)	Dublin South City	716,206,733,636	RMP/SMR
AH573	DU018-414----	Architectural fragment	Dublin South City	716,206,733,636	RMP/SMR
AH574	DU018-415----	Cross - High cross (present location)	Dublin South City	716,206,733,636	RMP/SMR
AH575	DU018-417----	Graveslab	Dublin South City	715,284,733,913	RMP/SMR
AH586	DU018-418----	Ogham stone (present location)	Dublin South City	716,206,733,636	RMP/SMR
AH587	DU018-423----	Monumental structure	Dublin North City	715,895,734,468	RMP/SMR
AH588	DU018-424----	Monumental structure	Dublin North City	715,879,734,527	RMP/SMR
AH589	DU018-425----	Monumental structure	Dublin North City	715,742,735,004	RMP/SMR
AH590	DU018-426----	House - 17th century	Dublin North City	715,275,734,692	RMP/SMR
AH591	DU018-427----	Rock art (present location)	Dublin South City	716,206,733,636	RMP/SMR

ANNEX 1.10.2

Study Area B

Sites and Monuments Records (SMRs) / Record of Monuments and Places (RMPs)

Annex 1.10.2 - Study Area B (SMR/RMP)

AH No.	RMP/SMR No.	Monument Type/Class	Townland	ITM Reference (EN)	Statutory Protection
AH12	DU014-011----	Castle - unclassified	CORBALLIS (Coolock By.)	717,091,743,058	RMP/SMR
AH25	DU011-046----	Ringfort - unclassified	CLOGHRAN (Coolock By.)	717,244,744,290	RMP/SMR
AH27	DU014-057006-	Graveyard	SANTRY (Coolock By., Drumcondra Rural ED)	716,854,740,005	RMP/SMR
AH28	DU014-070----	House - indeterminate date	JOHNSTOWN (Castleknock By., Finglas ED)	714,006,738,551	RMP/SMR
AH29	DU014-072----	Mound	CLAREMONT	715,048,738,204	RMP/SMR
AH91	DU014-067002-	House - 16th/17th century	STORMANSTOWN	715,415,739,434	RMP/SMR
AH146	DU018-005010-	Burial	Dublin North City	715,132,737,422	RMP/SMR
AH147	DU018-005011-	Settlement cluster	Dublin North City	715,134,737,558	RMP/SMR
AH154	DU018-009----	House - indeterminate date	Dublin North City	715,139,737,113	RMP/SMR
AH155	DU018-010----	Ritual site - holy well	DANESWELL	715,329,736,885	RMP/SMR
AH156	DU018-011----	Ritual site - holy well	DRISHOGE (Coolock By.)	715,746,736,967	RMP/SMR
AH157	DU018-012001-	House - 16th/17th century	DRISHOGE (Coolock By.)	716,096,737,120	RMP/SMR
AH158	DU018-013001-	Church	DRUMCONDRA	716,435,737,104	RMP/SMR
AH159	DU018-013002-	Graveyard	DRUMCONDRA	716,425,737,075	RMP/SMR
AH206	DU014-061001-	Ringfort - unclassified	BALCURRIS	714,353,740,644	RMP/SMR
AH217	DU014-061002-	Enclosure	BALCURRIS	714,527,740,553	RMP/SMR
AH218	DU014-078----	Enclosure	CLAREMONT	715,014,737,818	RMP/SMR
AH251	DU014-065----	Well	JAMESTOWN GREAT	714,281,740,006	RMP/SMR
AH252	DU014-057005-	Ecclesiastical enclosure	SANTRY (Coolock By., Drumcondra Rural ED)	716,810,739,971	RMP/SMR
AH266	DU014-022----	Enclosure	BALCURRIS	714,564,740,986	RMP/SMR
AH267	DU014-030----	House - 18th/19th century	SANTRY DEMESNE	716,405,740,373	RMP/SMR
AH268	DU014-057001-	Church	SANTRY (Coolock By., Drumcondra Rural ED)	716,804,739,988	RMP/SMR
AH269	DU014-057002-	Ecclesiastical residence	SANTRY (Coolock By., Drumcondra Rural ED)	716,847,739,957	RMP/SMR
AH270	DU014-057003-	Font	SANTRY (Coolock By., Drumcondra Rural ED)	716,799,739,988	RMP/SMR
AH271	DU014-057004-	Ritual site - holy well	SANTRY (Coolock By., Drumcondra Rural ED)	716,792,739,982	RMP/SMR
AH272	DU014-067001-	House - 16th/17th century	STORMANSTOWN	715,415,739,434	RMP/SMR
AH273	DU014-068----	House - 16th/17th century	BALLYGALL (Coolock By.)	714,577,738,943	RMP/SMR
AH337	DU018-005008-	Ecclesiastical enclosure	Dublin North City	715,255,737,575	RMP/SMR
AH338	DU018-005009-	Castle - motte	Dublin North City	715,265,737,385	RMP/SMR
AH346	DU018-004----	Earthwork	Dublin North City	714,965,737,508	RMP/SMR
AH347	DU018-005001-	Ecclesiastical site	Dublin North City	715,258,737,677	RMP/SMR
AH348	DU018-005002-	Graveyard	Dublin North City	715,256,737,665	RMP/SMR
AH349	DU018-005003-	House - 18th/19th century	Dublin North City	715,253,737,575	RMP/SMR
AH350	DU018-005004-	Burial ground	Dublin North City	715,204,737,674	RMP/SMR
AH351	DU018-005005-	Burial ground	Dublin North City	715,286,737,558	RMP/SMR
AH352	DU018-005006-	Burial ground	Dublin North City	715,132,737,422	RMP/SMR
AH353	DU018-005007-	Burial ground	Dublin North City	715,296,737,710	RMP/SMR
AH568	DU014-103----	Ring-ditch	CLAREMONT	715,854,738,155	RMP/SMR
AH571	DU014-110----	Enclosure	SILLOGE	714,112,741,574	RMP/SMR
AH582	DU014-116001-	Habitation site	CAPPOGE	716,730,739,930	RMP/SMR
AH583	DU014-119----	Burnt mound	BALLYMUN	715,580,741,960	RMP/SMR
AH584	DU014-120----	Cremation pit	BALLYSTRUAN	716,236,741,975	RMP/SMR
AH585	DU014-121----	Enclosure	BALLYSTRUAN	716,301,742,177	RMP/SMR

ANNEX 1.10.3

Study Area C

Sites and Monuments Records (SMRs) / Record of Monuments and Places (RMPs)

Annex 1.10.3 - Study Area C (SMR/RMP)

AH No.	RMP/SMR No.	Monument Type/Class	Townland	ITM Reference (EN)	Statutory Protection
AH23	DU011-034013-	Ritual site - holy well	TOWNPARKS (Nethercross By.)	718,035,746,569	RMP/SMR
AH24	DU011-034014-	Architectural fragment	SWORDS GLEBE	717,940,746,742	RMP/SMR
AH26	DU011-047----	Ring-ditch	NEVINSTOWN WEST	717,867,744,881	RMP/SMR
AH205	DU011-036----	Earthwork	SEATOWN WEST	718,722,747,318	RMP/SMR
AH207	DU011-033----	Windmill	WINDMILL LANDS	717,281,746,725	RMP/SMR
AH208	DU011-034001-	Castle - Anglo-Norman masonry castle	TOWNPARKS (Nethercross By.)	718,195,747,010	RMP/SMR
AH209	DU011-034002-	Ecclesiastical enclosure	SWORDS GLEBE	717,941,746,757	RMP/SMR
AH210	DU011-034003-	Graveyard	SWORDS GLEBE	717,955,746,755	RMP/SMR
AH211	DU011-034004-	Church	SWORDS GLEBE	717,921,746,742	RMP/SMR
AH212	DU011-034005-	Round tower	SWORDS GLEBE	717,913,746,755	RMP/SMR
AH216	DU011-037----	Ritual site - holy well	FORRESTFIELDS	717,848,746,371	RMP/SMR
AH234	DU011-090----	Burial	WINDMILL LANDS	717,796,746,554	RMP/SMR
AH253	DU011-080----	Ring-ditch	HOLYBANKS	717,703,748,268	RMP/SMR
AH254	DU011-081----	Bridge	BALHEARY DEMESNE,LISSENHALL GREAT	718,685,748,269	RMP/SMR
AH255	DU011-079----	Enclosure	BROADMEADOW	717,395,748,214	RMP/SMR
AH256	DU011-045----	Ritual site - holy well	CROWSCASTLE	718,421,745,820	RMP/SMR
AH257	DU011-034006-	Cross	SWORDS GLEBE	717,914,746,754	RMP/SMR
AH258	DU011-034007-	Cross-slab	SWORDS GLEBE	717,919,746,740	RMP/SMR
AH259	DU011-034008-	Redundant record	SWORDS GLEBE	717,979,746,775	RMP/SMR
AH260	DU011-034009-	Graveslab	SWORDS GLEBE	717,918,746,743	RMP/SMR
AH261	DU011-034010-	Graveslab	SWORDS GLEBE	717,946,746,728	RMP/SMR
AH262	DU011-034011-	Graveslab	TOWNPARKS (Nethercross By.)	717,947,746,727	RMP/SMR
AH263	DU011-034012-	Mill - unclassified	TOWNPARKS (Nethercross By.)	718,098,746,924	RMP/SMR
AH264	DU011-070----	Font (present location)	SWORDS DEMESNE	718,383,746,802	RMP/SMR
AH265	DU012-022----	Ritual site - holy well	COMMONS EAST	718,911,746,036	RMP/SMR
AH275	DU011-034018-	Burial ground	SWORDS GLEBE	718,005,746,793	RMP/SMR
AH284	DU011-035----	Historic town	MILTONSFIELDS,SWORDS DEMESNE,WINDMILL LANDS	718,167,746,786	RMP/SMR
AH287	DU011-101----	Burial ground	TOWNPARKS (Nethercross By.)	718,252,746,494	RMP/SMR
AH501	DU011-157----	Cross-slab (present location)	NEWTOWN (Nethercross By.)	718,090,748,045	RMP/SMR
AH502	DU011-158----	Cross-slab (present location)	NEWTOWN (Nethercross By.)	718,090,748,045	RMP/SMR
AH503	DU011-159----	Cross-slab (present location)	NEWTOWN (Nethercross By.)	718,090,748,045	RMP/SMR
AH562	DU011-113----	Enclosure	FOSTERSTOWN SOUTH	717,222,744,857	RMP/SMR
AH563	DU011-114----	Ring-ditch	FOSTERSTOWN SOUTH	717,035,745,052	RMP/SMR
AH564	DU011-115----	Enclosure	FOSTERSTOWN SOUTH	717,360,744,526	RMP/SMR
AH565	DU011-116----	Enclosure	FOSTERSTOWN SOUTH	717,581,744,990	RMP/SMR
AH566	DU011-117----	Field system	FOSTERSTOWN SOUTH	717,593,745,028	RMP/SMR
AH567	DU011-118----	Enclosure	FOSTERSTOWN SOUTH	717,579,744,895	RMP/SMR
AH576	DU011-034019-	Ring-ditch	WINDMILL LANDS	717,662,746,715	RMP/SMR
AH577	DU011-034020-	Midden	WINDMILL LANDS	717,976,746,679	RMP/SMR
AH578	DU011-151----	Burnt mound	FOSTERSTOWN SOUTH	717,603,745,076	RMP/SMR
AH579	DU011-152----	Ring-ditch	CROWSCASTLE	718,546,745,725	RMP/SMR
AH580	DU011-153----	Pit	MILTONSFIELDS	717,808,745,679	RMP/SMR
AH581	DU011-154----	Structure	MILTONSFIELDS	717,603,745,076	RMP/SMR
AH592	DU011-034021-	House - 17th century	SWORDS GLEBE	718,012,746,798	RMP/SMR

ANNEX 1.10.4

Study Area A

Record of Protected Structures (RPS)

Annex 1.10.4 - Study Area A (RPS)

BH No.	RPS No.	NIAH No.	Classification	Townland	ITM Reference (E,N)	Rating (NIAH)
BH30	1		Veritas House	Dublin North City	715949, 734580	
BH31	2		Licensed premises. (Return - 108 Marlborough Street)	Dublin North City	715996, 734595	
BH32	3		Dublin Central Mission	Dublin North City	715979, 734590	
BH33	4		Commercial premises	Dublin North City	716028, 734602	
BH34	5		TSB Bank (former Dublin Savings Bank)	Dublin North City	716081, 734625	
BH35	6		Ormond Quay and Scots Presbyterian Church.	Dublin North City	716094, 734584	
BH36	7		CIE offices	Dublin North City	715955, 734546	
BH37	8		Hotel (Wynn's)	Dublin North City	715938, 734541	
BH38	9		Upper floors	Dublin North City	715649, 734474	
BH39	10		House	Dublin North City	715653, 734480	
BH40	11		House	Dublin North City	715660, 734480	
BH41	12		Georgian-style house	Dublin North City	715672, 734482	
BH42	13		Georgian-style house	Dublin North City	715678, 734484	
BH43	14		Georgian-style house/commercial premises.	Dublin North City	715731, 734495	
BH44	15		Upper floors of commercial premises; faience surrounding central pedimented Venetian-type window; faience parapet mouldings	Dublin North City	715795, 734508	
BH45	16		Upper floors of commercial premises; faience surrounding central pedimented Venetian-type window; faience parapet mouldings	Dublin North City	715801, 734510	
BH46	17		The Oval licensed premises - facade only	Dublin North City	715831, 734549	
BH47	18		Independent House, including roof and roof pavilions	Dublin North City	715767, 734538	
BH48	19		Commercial premises	Dublin North City	715726, 734529	
BH49	20		Commercial premises/house	Dublin North City	715527, 734478	
BH50	21		Commercial premises/house	Dublin North City	715518, 734476	
BH51	22		Commercial premises/house	Dublin North City	715510, 734473	
BH52	23		House	Dublin South City	715874, 732785	
BH53	24		House	Dublin South City	715883, 732785	
BH54	25		House	Dublin South City	715890, 732785	
BH55	26		House	Dublin South City	715898, 732785	
BH56	27		House	Dublin South City	715905, 732785	
BH57	28		House	Dublin South City	715912, 732785	
BH58	29		House	Dublin South City	715920, 732785	
BH59	30		House	Dublin South City	715927, 732785	
BH60	31		House	Dublin South City	715935, 732784	
BH61	32		House	Dublin South City	715942, 732784	
BH62	33		House	Dublin South City	715949, 732784	
BH63	34		House	Dublin South City	715957, 732784	
BH64	35		Presbyterian church: front facade, portico, steps and railings	Dublin South City	715978, 732783	
BH65	36		Lutheran church	Dublin South City	716121, 732752	
BH66	37		Synagogue	Dublin South City	716227, 732732	
BH67	38		Mews building (on corner of Leeson Place)	Dublin South City	716281, 732758	
BH68	39		Royal Victoria Eye and Ear Hospital	Dublin South City	716157, 732812	
BH69	40		House	Dublin South City	716097, 732810	
BH70	41		House	Dublin South City	716089, 732812	
BH71	42		Stucco house, including front area balustrading and walling	Dublin South City	715951, 732823	
BH72	43		Stucco house, including front area balustrading and walling	Dublin South City	715943, 732823	
BH73	44		Stucco house, including front area balustrading and walling	Dublin South City	715936, 732824	
BH74	45		Stucco house, including front area balustrading and walling	Dublin South City	715928, 732825	
BH75	46		Stucco house, including front area balustrading and walling	Dublin South City	715920, 732825	
BH76	98		North Star Hotel	Dublin North City	716504, 734937	
BH77	99		Licensed premises	Dublin North City	716523, 734982	
BH78	100		House	Dublin North City	716527, 734989	
BH79	101		House	Dublin North City	716530, 734994	
BH80	102		Licensed premises	Dublin North City	716587, 735083	
BH81	103		Commercial premises	Dublin North City	716597, 735100	
BH82	104		Commercial premises	Dublin North City	716599, 735106	
BH83	105		House	Dublin North City	716620, 735138	
BH84	106		House	Dublin North City	716623, 735145	
BH85	107		House	Dublin North City	716626, 735151	
BH86	108		House	Dublin North City	716631, 735157	
BH87	109		House	Dublin North City	716639, 735168	
BH88	110		House	Dublin North City	716653, 735198	
BH89	111		House	Dublin North City	716656, 735204	
BH90	112		House	Dublin North City	716659, 735209	
BH91	113		House	Dublin North City	716661, 735215	
BH92	114		House	Dublin North City	716665, 735220	
BH93	115		House	Dublin North City	716668, 735225	
BH94	116		House	Dublin North City	716671, 735230	
BH95	117		House	Dublin North City	716674, 735235	
BH96	118		House	Dublin North City	716677, 735241	
BH97	119		House	Dublin North City	716680, 735246	
BH98	120		House	Dublin North City	716725, 735233	
BH99	121		House	Dublin North City	716720, 735226	
BH100	122		House	Dublin North City	716716, 735220	
BH101	123		House	Dublin North City	716713, 735215	
BH102	124		House	Dublin North City	716710, 735207	
BH103	125		House	Dublin North City	716705, 735200	
BH104	126		Former railway parcels office	Dublin North City	716645, 735103	
BH105	127		Building	Dublin North City	716627, 735078	
BH106	128		Building	Dublin North City	716624, 735073	
BH107	129		Building	Dublin North City	716620, 735067	
BH108	130		Connolly Station: all 19th century portions of main railway station complex	Dublin North City	716534, 734898	
BH109	160		Two-storey warehouse (rear of 121 Capel Street)	Dublin North City	715218, 734568	
BH110	161		Five-storey Georgian-style premises, including ground floor licensed premises shopfront	Dublin South City	715731, 734120	
BH111	162		Three-storey corner Victorian-style business premises	Dublin South City	715730, 734160	
BH112	163		Building	Dublin South City	715730, 734170	
BH113	164		Building	Dublin South City	715722, 734176	
BH114	165		Building	Dublin South City	715731, 734180	
BH115	166		Building	Dublin South City	715731, 734186	
BH116	167		Ground-floor shopfront	Dublin South City	715731, 734192	
BH117	168		House, including ground-floor windows and entrance door	Dublin South City	715728, 734198	
BH118	169		Four storey brick and stone building	Dublin South City	715749, 734208	
BH119	170		Rendered 4-storey building including ground-floor shopfront	Dublin South City	715752, 734189	
BH120	171		Stock Exchange	Dublin South City	715751, 734172	
BH121	172		Four-storey brick Georgian-style premises	Dublin South City	715750, 734154	
BH122	173		Four storey building	Dublin South City	715749, 734144	
BH123	174		Entire Building	Dublin South City	715748, 734113	
BH124	179		Commercial premises	Dublin South City	715862, 733750	
BH125	180		Commercial premises	Dublin South City	715877, 733748	
BH126	181		Commercial premises	Dublin South City	715883, 733747	
BH127	182		Licensed premises	Dublin South City	715907, 733744	
BH128	183		Commercial premises	Dublin South City	715947, 733734	
BH129	184		Commercial premises	Dublin South City	715959, 733714	
BH130	185		Commercial premises	Dublin South City	715954, 733715	
BH131	186		Commercial premises	Dublin South City	715950, 733710	
BH132	187		Commercial premises	Dublin South City	715947, 733716	
BH133	188		Commercial premises	Dublin South City	715936, 733718	
BH134	189		Commercial premises	Dublin South City	715928, 733718	
BH135	190		Commercial premises	Dublin South City	715922, 733719	
BH136	191		Commercial premises	Dublin South City	715917, 733719	
BH137	192		Commercial premises	Dublin South City	715913, 733721	
BH138	193		Commercial premises	Dublin South City	715909, 733720	
BH139	194		Commercial premises	Dublin South City	715897, 733719	
BH140	195		Commercial premises	Dublin South City	715890, 733720	
BH141	196		Commercial premises	Dublin South City	715884, 733722	
BH142	197		Commercial premises	Dublin South City	715878, 733722	
BH143	198		Commercial premises	Dublin South City	715871, 733723	
BH144	282		Business premises	Dublin South City	715836, 734321	

Annex 1.10.4 - Study Area A (RPS)

BH No.	RPS No.	NIAH No.	Classification	Townland	ITM Reference (E,N)	Rating (NIAH)
BH145	283		Business premises	Dublin South City	715861, 734341	
BH146	284		Licensed premises	Dublin South City	715879, 734346	
BH147	294		House and shop	Dublin South City	715516, 733704	
BH148	295		Building	Dublin South City	715516, 733698	
BH149	296		Building	Dublin South City	715516, 733692	
BH150	297		Building	Dublin South City	715515, 733681	
BH151	298		Building	Dublin South City	715516, 733687	
BH152	299		House	Dublin South City	715506, 733608	
BH153	300		Commercial premises	Dublin South City	715505, 733596	
BH154	301		Commercial premises and archway	Dublin South City	715503, 733588	
BH155	302		House	Dublin South City	715504, 733577	
BH156	303		House	Dublin South City	715505, 733571	
BH157	304		House	Dublin South City	715504, 733564	
BH158	305		Former Huguenot house	Dublin South City	715495, 733497	
BH159	306		Licensed premise	Dublin South City	715488, 733429	
BH160	307		House	Dublin South City	715465, 733538	
BH161	308		Former medical school	Dublin South City	715467, 733548	
BH162	309		Carmelite church	Dublin South City	715465, 733574	
BH163	310		Carmelite priory	Dublin South City	715474, 733595	
BH164	311		Commercial premises	Dublin South City	715475, 733624	
BH165	312		Commercial premises	Dublin South City	715477, 733630	
BH166	313		Commercial premises	Dublin South City	715477, 733636	
BH167	314		Building	Dublin South City	715487, 733718	
BH168	315		Building	Dublin South City	715489, 733724	
BH169	316		House	Dublin South City	715488, 733730	
BH170	317		House	Dublin South City	715489, 733743	
BH171	318		House	Dublin North City	715687, 734375	
BH172	319		Facade	Dublin North City	715693, 734377	
BH173	320		Four-storey commercial premises, including railings and steps	Dublin North City	715726, 734390	
BH174	321		Commercial premises, including railings and steps	Dublin North City	715732, 734393	
BH175	322		Commercial premises, including railings and steps	Dublin North City	715738, 734396	
BH176	323		Upper-floor facade	Dublin North City	715794, 734418	
BH177	324		Hotel - facade only	Dublin North City	715804, 734422	
BH178	325		Commercial premises	Dublin North City	715823, 734430	
BH179	326		Upper floors facade	Dublin North City	715836, 734438	
BH180	327		Commercial premises	Dublin North City	715843, 734441	
BH181	328		Commercial premises	Dublin North City	715852, 734449	
BH182	329		Facade, excluding signs	Dublin North City	715858, 734450	
BH183	330		Facade, excluding signs	Dublin North City	715864, 734450	
BH184	334		Licensed premises	Dublin South City	716357, 733406	
BH185	335		Commercial premises	Dublin South City	716363, 733404	
BH186	336		Commercial premises	Dublin South City	716391, 733398	
BH187	337		Commercial premises	Dublin South City	716398, 733396	
BH188	338		Commercial premises	Dublin South City	716405, 733394	
BH189	339		Commercial premises	Dublin South City	716413, 733391	
BH190	340		Formerly The Building Centre	Dublin South City	716442, 733385	
BH191	341		Formerly The Building Centre	Dublin South City	716449, 733383	
BH192	342		House	Dublin South City	716456, 733381	
BH193	343		House	Dublin South City	716462, 733378	
BH194	344		House	Dublin South City	716469, 733375	
BH195	345		House	Dublin South City	716476, 733372	
BH196	346		House	Dublin South City	716482, 733369	
BH197	347		House	Dublin South City	716487, 733366	
BH198	348		House	Dublin South City	716493, 733363	
BH199	349		House	Dublin South City	716499, 733361	
BH200	350		House	Dublin South City	716504, 733357	
BH201	351		House	Dublin South City	716510, 733354	
BH202	352		House	Dublin South City	716516, 733350	
BH203	353		House	Dublin South City	716521, 733346	
BH204	354		House	Dublin South City	716527, 733343	
BH205	355		House	Dublin South City	716533, 733340	
BH206	356		House	Dublin South City	716539, 733336	
BH207	357		House	Dublin South City	716544, 733333	
BH208	358		House	Dublin South City	716550, 733330	
BH209	359		House	Dublin South City	716557, 733326	
BH210	360		House	Dublin South City	716564, 733322	
BH211	361		House	Dublin South City	716571, 733319	
BH212	362		House	Dublin South City	716578, 733314	
BH213	363		House	Dublin South City	716586, 733310	
BH214	364		House	Dublin South City	716593, 733306	
BH215	365		House	Dublin South City	716596, 733299	
BH216	366		Commercial Premises	Dublin South City	716639, 733270	
BH217	367		Commercial Premises	Dublin South City	716645, 733264	
BH218	368		Commercial Premises	Dublin South City	716650, 733259	
BH219	369		Commercial Premises	Dublin South City	716656, 733254	
BH220	370		Bank of Ireland Headquarters to include the external facades of the buildings and the public open space/plaza formed by the three blocks but excluding the interior of the buildings	Dublin South City	716727, 733204	
BH221	371		House	Dublin South City	716755, 733158	
BH222	372		House	Dublin South City	716760, 733153	
BH223	373		House	Dublin South City	716765, 733147	
BH224	374		House	Dublin South City	716770, 733142	
BH225	375		House	Dublin South City	716777, 733135	
BH226	385		House	Dublin South City	716755, 733093	
BH227	386		House	Dublin South City	716750, 733098	
BH228	387		House	Dublin South City	716745, 733104	
BH229	388		House	Dublin South City	716740, 733110	
BH230	389		House	Dublin South City	716735, 733114	
BH231	390		House	Dublin South City	716728, 733118	
BH232	391		House	Dublin South City	716724, 733123	
BH233	392		House	Dublin South City	716720, 733128	
BH234	393		House	Dublin South City	716715, 733132	
BH235	394		House	Dublin South City	716711, 733138	
BH236	395		House	Dublin South City	716707, 733142	
BH237	396		House	Dublin South City	716702, 733147	
BH238	397		House	Dublin South City	716697, 733152	
BH239	398		House	Dublin South City	716693, 733157	
BH240	399		House	Dublin South City	716689, 733162	
BH241	400		House	Dublin South City	716684, 733167	
BH242	401		House	Dublin South City	716679, 733172	
BH243	402		House	Dublin South City	716675, 733177	
BH244	403		House	Dublin South City	716669, 733181	
BH245	404		House	Dublin South City	716664, 733185	
BH246	405		House	Dublin South City	716659, 733191	
BH247	406		House	Dublin South City	716654, 733204	
BH248	407		Commercial premises	Dublin South City	716649, 733209	
BH249	408		Commercial premises	Dublin South City	716642, 733216	
BH250	409		Commercial premises	Dublin South City	716637, 733220	
BH251	410		Commercial premises	Dublin South City	716631, 733228	
BH252	411		House	Dublin South City	716576, 733267	
BH253	412		House	Dublin South City	716569, 733271	
BH254	413		House	Dublin South City	716563, 733273	
BH255	414		House	Dublin South City	716556, 733276	
BH256	415		House	Dublin South City	716549, 733280	
BH257	416		House - front and rear elevations, including roof profiles. (Excluding modern mews to rear)	Dublin South City	716543, 733284	
BH258	417		House - front and rear elevations, including roof profiles. (Excluding modern mews to rear)	Dublin South City	716536, 733288	
BH259	418		House	Dublin South City	716526, 733294	
BH260	419		House	Dublin South City	716520, 733298	

Annex 1.10.4 - Study Area A (RPS)

BH No.	RPS No.	NAIH No.	Classification	Townland	ITM Reference (E,N)	Rating (NAIH)
BH261	420		House	Dublin South City	716512, 733302	
BH262	421		House	Dublin South City	716506, 733305	
BH263	422		House	Dublin South City	716499, 733309	
BH264	423		House	Dublin South City	716492, 733312	
BH265	424		House	Dublin South City	716485, 733316	
BH266	425		House	Dublin South City	716479, 733320	
BH267	426		House	Dublin South City	716472, 733323	
BH268	427		House	Dublin South City	716466, 733327	
BH269	428		Bank	Dublin South City	716458, 733332	
BH270	429		Shop	Dublin South City	716434, 733344	
BH271	430		Shop	Dublin South City	716426, 733350	
BH272	431		Commercial premises	Dublin South City	716404, 733358	
BH273	432		Commercial premises	Dublin South City	716398, 733361	
BH274	433		Licensed premises	Dublin South City	716381, 733364	
BH281	500		Building	Dublin South City	715730, 734252	
BH282	501		Building	Dublin South City	715729, 734264	
BH283	502		Building	Dublin South City	715729, 734274	
BH284	503		ESB Station	Dublin South City	715748, 734250	
BH285	676		House	Dublin North City	716026, 735593	
BH286	677		House	Dublin North City	716021, 735600	
BH287	678		House	Dublin North City	716018, 735605	
BH288	679		House	Dublin North City	716015, 735611	
BH289	680		House	Dublin North City	716011, 735617	
BH290	681		House	Dublin North City	716007, 735623	
BH291	682		House	Dublin North City	716004, 735629	
BH292	683		House	Dublin North City	715999, 735635	
BH293	684		House	Dublin North City	715995, 735641	
BH294	685		House	Dublin North City	715990, 735647	
BH295	686		House	Dublin North City	715987, 735653	
BH296	687		House	Dublin North City	715984, 735657	
BH297	688		House	Dublin North City	715981, 735662	
BH298	689		House	Dublin North City	715978, 735668	
BH299	690		House	Dublin North City	715974, 735673	
BH300	691		House	Dublin North City	715970, 735679	
BH301	692		House	Dublin North City	715967, 735684	
BH302	693		House	Dublin North City	715963, 735689	
BH303	694		House	Dublin North City	715960, 735694	
BH304	695		House	Dublin North City	715956, 735700	
BH305	696		House	Dublin North City	715953, 735704	
BH306	697		House	Dublin North City	715949, 735710	
BH307	698		House	Dublin North City	715920, 735695	
BH308	699		House	Dublin North City	715924, 735689	
BH309	700		House	Dublin North City	715927, 735683	
BH310	701		House	Dublin North City	715931, 735678	
BH311	702		House	Dublin North City	715965, 735625	
BH312	703		House	Dublin North City	715969, 735619	
BH313	704		House	Dublin North City	715972, 735613	
BH314	705		House	Dublin North City	715975, 735608	
BH315	706		House	Dublin North City	715984, 735602	
BH316	707		House	Dublin North City	715998, 735581	
BH317	730		House	Dublin North City	716319, 734699	
BH318	731		House	Dublin North City	716311, 734699	
BH319	732		House	Dublin North City	716303, 734699	
BH320	733		House	Dublin North City	716295, 734698	
BH321	734		Commercial premises	Dublin North City	716287, 734697	
BH322	736		St. Joseph's Church	Dublin North City	715249, 735610	
BH323	737		Railings, gates and plinth walls enclosing park at the corner of Eccles Street; incudes Celtic cross commemorating the Four Masters	Dublin North City	715177, 735711	
BH324	738		Georgian-style house	Dublin North City	715319, 735469	
BH325	739		Georgian-style house	Dublin North City	715318, 735476	
BH326	740		Georgian-style house	Dublin North City	715313, 735480	
BH327	741		Georgian-style house	Dublin North City	715312, 735486	
BH328	742		Georgian-style house	Dublin North City	715307, 735490	
BH329	743		Georgian-style house	Dublin North City	715306, 735495	
BH330	744		Georgian-style house	Dublin North City	715302, 735499	
BH331	745		Georgian-style house	Dublin North City	715250, 735530	
BH332	746		Georgian-style house	Dublin North City	715255, 735523	
BH333	770		Georgian-style house, with railings and steps	Dublin North City	715445, 735420	
BH334	771		Georgian-style house, with railings and steps	Dublin North City	715439, 735423	
BH335	772		Georgian-style house, with railings and steps	Dublin North City	715434, 735425	
BH336	773		House	Dublin North City	715428, 735427	
BH337	774		House	Dublin North City	715422, 735429	
BH338	775		House	Dublin North City	715416, 735431	
BH339	776		House	Dublin North City	715411, 735434	
BH340	777		House	Dublin North City	715405, 735436	
BH341	778		Georgian-style house, with railings and steps	Dublin North City	715399, 735437	
BH342	779		House	Dublin North City	715382, 735444	
BH343	780		House	Dublin North City	715376, 735446	
BH344	781		House	Dublin North City	715371, 735448	
BH345	782		House	Dublin North City	715366, 735450	
BH346	783		House	Dublin North City	715362, 735452	
BH347	784		House	Dublin North City	715357, 735455	
BH348	785		House	Dublin North City	715349, 735457	
BH349	786		House	Dublin North City	715344, 735460	
BH350	787		House	Dublin North City	715273, 735485	
BH351	788		House	Dublin North City	715267, 735487	
BH352	789		Georgian-style house, including steps and plinth walls (excluding railings)	Dublin North City	715262, 735492	
BH353	790		Upper floors only	Dublin North City	715255, 735494	
BH354	791		House, including steps and railings	Dublin North City	715250, 735496	
BH355	792		Georgian-style house, including steps and railings	Dublin North City	715244, 735498	
BH356	793		Georgian-style house, including steps and railings	Dublin North City	715239, 735501	
BH357	794		Georgian-style house, including steps and railings	Dublin North City	715234, 735503	
BH358	795		Georgian-style house, including steps and railings	Dublin North City	715228, 735505	
BH359	796		Georgian-style house, including steps and railings	Dublin North City	715221, 735507	
BH360	797		Georgian-style house, including steps and railings	Dublin North City	715214, 735510	
BH361	798		Georgian-style house, including steps and railings	Dublin North City	715209, 735512	
BH362	799		Georgian-style house, including steps and railings	Dublin North City	715205, 735513	
BH363	800		Georgian-style house, including steps and railings	Dublin North City	715199, 735516	
BH364	801		House	Dublin North City	715191, 735519	
BH365	802		Lodge at Blessington Street Basin	Dublin North City	715176, 735526	
BH366	803		Entrance gates, railings and perimeter stone walls at Blessington Street Basin, including stone wall to Royal Canal Bank.	Dublin North City	715184, 735505	
BH367	804		House	Dublin North City	715186, 735486	
BH368	805		Georgian-style house and original railings and steps (excluding modification)	Dublin North City	715180, 735488	
BH369	806		Georgian-style house and original railings and steps (excluding modification)	Dublin North City	715192, 735484	
BH370	807		Georgian-style house and original railings and steps (excluding modification)	Dublin North City	715198, 735482	
BH371	808		Georgian-style house and original railings and steps (excluding modification)	Dublin North City	715204, 735479	
BH372	809		Georgian-style house and original railings and steps (excluding modification)	Dublin North City	715210, 735477	
BH373	810		Georgian-style house and original railings and steps (excluding modification)	Dublin North City	715216, 735474	
BH374	811		Georgian-style house and original railings and steps (excluding modification)	Dublin North City	715222, 735473	
BH375	812		Georgian-style house and original railings and steps (excluding modification)	Dublin North City	715228, 735470	
BH376	813		Georgian-style house, excluding modification	Dublin North City	715244, 735463	
BH377	814		Georgian-style house, excluding modification	Dublin North City	715250, 735461	
BH378	815		House	Dublin North City	715256, 735458	
BH379	816		House	Dublin North City	715261, 735456	
BH380	817		House	Dublin North City	715266, 735454	
BH381	818		House	Dublin North City	715272, 735451	
BH382	819		Georgian-style house, including original railings	Dublin North City	715278, 735449	

Annex 1.10.4 - Study Area A (RPS)

BH No.	RPS No.	NAIH No.	Classification	Townland	ITM Reference (E,N)	Rating (NAIH)
BH383	820		Georgian-style house, including railings and steps	Dublin North City	715319, 735432	
BH384	821		Georgian-style house, including original railings and steps	Dublin North City	715326, 735430	
BH385	822		Georgian-style house, including original railings and steps	Dublin North City	715332, 735428	
BH386	823		Georgian-style house, including original railings and steps	Dublin North City	715338, 735426	
BH387	824		Georgian-style house, including original railings and steps	Dublin North City	715344, 735423	
BH388	825		Georgian-style house, including original railings and steps	Dublin North City	715351, 735420	
BH389	826		Georgian-style house, including original railings and steps	Dublin North City	715357, 735418	
BH390	827		House	Dublin North City	715363, 735415	
BH391	828		House	Dublin North City	715369, 735414	
BH392	829		House	Dublin North City	715377, 735411	
BH393	830		House	Dublin North City	715383, 735409	
BH394	831		Georgian house, including steps and plinth walls	Dublin North City	715389, 735407	
BH395	832		Georgian house	Dublin North City	715397, 735404	
BH396	833		Georgian-style house	Dublin North City	715423, 735393	
BH397	836		College of Technology: original building only	Dublin North City	715222, 734867	
BH398	837		Shop and house	Dublin North City	715211, 734930	
BH399	838		Ground floor shopfront (granite and brick detailing)	Dublin North City	715171, 734854	
BH400	839		Ground floor shopfront (granite and brick detailing)	Dublin North City	715168, 734844	
BH401	840		Shop and house	Dublin North City	715160, 734827	
BH418	859		Iveagh Baths	Dublin South City	715126, 733772	
BH419	860		Iveagh Hostel	Dublin South City	715127, 733739	
BH420	861		Iveagh Trust Kevin Street estate - Blocks A to H and J to N	Dublin South City	715238, 733284	
BH421	862		Former School	Dublin South City	715272, 733186	
BH422	873		Eustace Bridge, Leeson Street	Ranelagh North	716377, 732736	
BH423	881		Custom House/ Beresford Place: Stone columns and arches of the railway line	Dublin North City	716251, 734688	
BH424	882		Erne Street	Dublin South City	716873, 733904	
BH425	884		Jones's Road	Clonliffe East	716301, 736055	
BH426	889		Sandwith Street	Dublin South City	716778, 733947	
BH427	890		Westland Row	Dublin South City	716554, 734028	
BH428	896		Custom House Docks: swing bridges	Dublin North City	716588, 734529	
BH429	898		Grattan Bridge (Capel Street), including lamp standards	Dublin South City	715343, 734229	
BH430	899		Liffey Bridge (Halfpenny Bridge)	Dublin South City	715650, 734306	
BH431	901		O'Connell Bridge	Dublin South City	715914, 734418	
BH432	908		Binns Bridge, Drumcondra	Clonliffe East	715840, 736000	
BH433	910		Clarke's Bridge, Ballybough	Clonliffe South	716660, 735654	
BH434	911		Newcomen Bridge, North Strand	Dublin North City	716877, 735474	
BH435	988		Commercial premises	Dublin North City	715170, 734634	
BH436	989		Commercial premises	Dublin North City	715164, 734631	
BH437	999		House	Dublin North City	716578, 735087	
BH438	1000		House	Dublin North City	716574, 735095	
BH439	1001		House	Dublin North City	716574, 735104	
BH440	1002		House	Dublin North City	716572, 735110	
BH441	1003		House	Dublin North City	716570, 735116	
BH442	1004		House	Dublin North City	716567, 735122	
BH443	1005		House	Dublin North City	716565, 735128	
BH444	1006		Former fire station (facade only)	Dublin North City	716560, 735142	
BH445	1007		House	Dublin North City	716463, 735405	
BH446	1008		House	Dublin North City	716467, 735398	
BH447	1009		House	Dublin North City	716470, 735389	
BH448	1010		Iveagh play centre	Dublin South City	715130, 733678	
BH449	1014		Upper floors facade, excluding signs	Dublin South City	715975, 734387	
BH450	1015		Facade, including ground-floor shopfront	Dublin South City	715982, 734390	
BH451	1016		Commercial premises	Dublin South City	715988, 734392	
BH452	1017		Sheahan Memorial	Dublin South City	716037, 734415	
BH453	1018		Facade	Dublin South City	716049, 734414	
BH454	1019		Facade - upper floors	Dublin South City	716054, 734413	
BH455	1020		Facade - upper floors	Dublin South City	716062, 734414	
BH456	1021		Four-storey brick building with ground-floor stone shopfront	Dublin South City	716069, 734415	
BH457	1022		Corn Exchange building (excluding modern buildings to the rear)	Dublin South City	716082, 734419	
BH458	1023		Facade and remaining parts of former Georgian house	Dublin South City	716106, 734427	
BH459	1127		Commercial premises	Dublin South City	715506, 732956	
BH460	1128		Commercial premises	Dublin South City	715500, 732956	
BH461	1129		Commercial premises	Dublin South City	715495, 732956	
BH462	1130		Commercial premises	Dublin South City	715489, 732956	
BH463	1131		Commercial premises	Dublin South City	715484, 732956	
BH464	1132		Commercial premises	Dublin South City	715479, 732956	
BH465	1133		House	Dublin South City	715494, 733192	
BH466	1134		House	Dublin South City	715489, 733191	
BH467	1135		House	Dublin South City	715471, 733189	
BH468	1136		House	Dublin South City	715358, 733163	
BH469	1137		House	Dublin South City	715351, 733163	
BH470	1138		House	Dublin South City	715345, 733163	
BH471	1139		House	Dublin South City	715340, 733162	
BH472	1140		Former school at corner of Heytesbury Street	Dublin South City	715303, 733187	
BH473	1141		House	Dublin South City	715334, 733189	
BH474	1142		House	Dublin South City	715341, 733190	
BH475	1143		House	Dublin South City	715348, 733189	
BH476	1144		House	Dublin South City	715355, 733190	
BH477	1145		St. Kevin's Church (ruins) and gate	Dublin South City	715413, 733233	
BH478	1146		Three-storey commercial building, with balustrading at parapet level	Dublin South City	715542, 733188	
BH479	1147		House	Dublin South City	715551, 733138	
BH480	1148		Edwardian/Victorian-style commercial premises, including ground-floor shopfront	Dublin South City	715556, 732964	
BH481	1149		Three-storey building with single-storey frontage	Dublin South City	715554, 732936	
BH482	1150		Licensed premises	Dublin South City	715555, 732930	
BH483	1151		House	Dublin South City	715534, 732888	
BH484	1152		House	Dublin South City	715532, 732895	
BH485	1153		House	Dublin South City	715530, 732902	
BH486	1154		House	Dublin South City	715522, 732928	
BH487	1155		Shop and house	Dublin South City	715518, 732957	
BH488	1156		House	Dublin South City	715519, 733063	
BH489	1157		House	Dublin South City	715520, 733071	
BH490	1158		Camden De Luxe Hotel	Dublin South City	715510, 733148	
BH491	1159		Three-storey building - shop and house	Dublin South City	715507, 733188	
BH492	1160		Four-storey building (1882) - licensed premises	Dublin South City	715506, 733195	
BH493	1161		Three-storey over basement commercial premises	Dublin South City	715538, 732868	
BH494	1162		Three-storey over basement commercial premises	Dublin South City	715539, 732862	
BH495	1163		Three-storey over basement commercial premises	Dublin South City	715540, 732856	
BH496	1164		Three-storey over basement commercial premises	Dublin South City	715540, 732850	
BH497	1165		Three-storey over basement commercial premises	Dublin South City	715541, 732844	
BH498	1166		Three-storey over basement commercial premises	Dublin South City	715544, 732837	
BH499	1167		Three-storey over basement commercial premises	Dublin South City	715545, 732830	
BH500	1168		Commercial premises at corner of Harcourt Road (Return - 26 Harcourt Road)	Dublin South City	715580, 732791	
BH501	1169		Entire building	Dublin South City	715341, 734279	
BH502	1170		Entire building	Dublin North City	715340, 734284	
BH503	1171		Business premises	Dublin North City	715339, 734289	
BH504	1172		Business premises	Dublin North City	715339, 734294	
BH505	1173		Business premises	Dublin North City	715337, 734299	
BH506	1174		House and shop	Dublin North City	715290, 734504	
BH507	1175		Commercial premises	Dublin North City	715281, 734524	
BH508	1176		House and shop	Dublin North City	715280, 734531	
BH509	1177		House	Dublin North City	715265, 734588	
BH510	1178		Commercial premises	Dublin North City	715263, 734606	
BH511	1179		Commercial premises	Dublin North City	715261, 734613	
BH512	1180		Commercial premises	Dublin North City	715259, 734619	
BH513	1181		Commercial premises	Dublin North City	715258, 734624	
BH514	1182		House and shop	Dublin North City	715255, 734636	
BH515	1183		Licensed premises	Dublin North City	715246, 734680	

Annex 1.10.4 - Study Area A (RPS)

BH No.	RPS No.	NIAH No.	Classification	Townland	ITM Reference (E,N)	Rating (NIAH)
BH516	1184		House and shop	Dublin North City	715237, 734698	
BH517	1185		House and shop	Dublin North City	715237, 734704	
BH518	1186		House and shop	Dublin North City	715236, 734710	
BH519	1187		Commercial premises	Dublin North City	715201, 734790	
BH520	1188		Commercial premises	Dublin North City	715202, 734794	
BH521	1189		Commercial premises	Dublin North City	715202, 734798	
BH522	1190		Commercial premises	Dublin North City	715202, 734802	
BH523	1191		Commercial premises	Dublin North City	715202, 734807	
BH524	1192		Commercial premises	Dublin North City	715201, 734812	
BH525	1193		Commercial premises	Dublin North City	715198, 734815	
BH526	1194		House and shop	Dublin North City	715178, 734803	
BH527	1195		Commercial premises	Dublin North City	715177, 734797	
BH528	1196		Commercial premises	Dublin North City	715178, 734791	
BH529	1197		Building	Dublin North City	715177, 734784	
BH530	1198		Facade of business premises, including railings	Dublin North City	715197, 734736	
BH531	1199		Four-storey over basement Georgian house	Dublin North City	715199, 734729	
BH532	1200		House	Dublin North City	715201, 734723	
BH533	1201		House	Dublin North City	715202, 734717	
BH534	1202		House	Dublin North City	715202, 734711	
BH535	1203		House	Dublin North City	715205, 734706	
BH536	1204		House	Dublin North City	715207, 734698	
BH537	1205		House	Dublin North City	715214, 734679	
BH538	1206		House	Dublin North City	715216, 734672	
BH539	1207		House	Dublin North City	715218, 734665	
BH540	1208		Building	Dublin North City	715220, 734659	
BH541	1209		Building	Dublin North City	715222, 734652	
BH542	1210		Shops	Dublin North City	715234, 734606	
BH543	1211		Shop	Dublin North City	715248, 734568	
BH544	1212		Licensed premises - Slattery's	Dublin North City	715259, 734515	
BH545	1213		Commercial premises	Dublin North City	715264, 734500	
BH546	1214		Commercial premises	Dublin North City	715264, 734494	
BH547	1215		Commercial premises	Dublin North City	715267, 734488	
BH548	1216		Commercial premises	Dublin North City	715267, 734482	
BH549	1217		House and shop	Dublin North City	715275, 734458	
BH550	1218		House and shop	Dublin North City	715293, 734384	
BH551	1219		Licensed premises	Dublin North City	715312, 734305	
BH552	1220		Restaurant and house	Dublin North City	715314, 734293	
BH553	1263		Business premises/shop	Dublin South City	715690, 733869	
BH554	1264		Business premises/shop	Dublin South City	715685, 733871	
BH555	1265		Business premises/shop	Dublin South City	715681, 733873	
BH556	1266		Business premises/shop	Dublin South City	715677, 733874	
BH557	1267		Business premises/shop	Dublin South City	715672, 733876	
BH558	1268		Business premises/shop	Dublin South City	715667, 733877	
BH559	1269		Business premises/shop	Dublin South City	715662, 733878	
BH560	1270		Business premises/shop	Dublin South City	715662, 733860	
BH561	1271		Business premises/shop	Dublin South City	715666, 733858	
BH562	1272		Business premises/shop	Dublin South City	715670, 733857	
BH563	1273		Business premises/shop	Dublin South City	715674, 733855	
BH564	1274		Three-storey over basement restored house. Remains of timber-frame house and early 19th century shop and house	Dublin South City	715228, 733940	
BH565	1330		St. Thomas's Church (C. of L.)	Dublin North City	715864, 734989	
BH566	1331		Dublin College of Catering	Dublin North City	715875, 734950	
BH567	1332		Bank building	Dublin North City	715755, 735037	
BH568	1333		Commercial premises/offices	Dublin North City	715748, 735045	
BH569	1334		Commercial premises/offices	Dublin North City	715746, 735051	
BH570	1335		Commercial premises/offices	Dublin North City	715742, 735058	
BH571	1336		Commercial premises/offices	Dublin North City	715738, 735064	
BH572	1337		Georgian house	Dublin North City	715720, 735088	
BH573	1338		Gate Theatre and Assembly Rooms	Dublin North City	715695, 735060	
BH574	1339		Fountain/ water trough	Dublin North City	715719, 735036	
BH575	1340		Three-storey brick warehouse	Dublin South City	715595, 734170	
BH576	1341		Cecilia House (stucco building)	Dublin South City	715608, 734172	
BH577	1350		House	Dublin South City	715670, 732758	
BH578	1351		Offices and house	Dublin South City	715672, 732753	
BH579	1352		Hostel	Dublin South City	715675, 732748	
BH580	1353		Hostel	Dublin South City	715679, 732739	
BH581	1354		St. Ultan's Hospital (Charlemont Clinic): Georgian town house - original structure only, excluding later wings and annexes	Dublin South City	715820, 732573	
BH582	1355		House excluding shopfront	Dublin South City	715727, 732743	
BH583	1356		Georgian-style Victorian house	Dublin North City	716255, 735532	
BH584	1357		Georgian-style Victorian house	Dublin North City	716260, 735535	
BH585	1358		Georgian-style Victorian house	Dublin North City	716266, 735539	
BH586	1359		Georgian-style Victorian house	Dublin North City	716272, 735543	
BH587	1360		Georgian-style Victorian house	Dublin North City	716278, 735547	
BH588	1361		Georgian-style Victorian house	Dublin North City	716284, 735551	
BH589	1362		Georgian-style Victorian house	Dublin North City	716289, 735554	
BH590	1363		Georgian-style Victorian house	Dublin North City	716295, 735558	
BH591	1364		Georgian-style Victorian house	Dublin North City	716301, 735563	
BH592	1365		Georgian-style Victorian house	Dublin North City	716306, 735566	
BH593	1366		Georgian-style Victorian house	Dublin North City	716312, 735570	
BH594	1367		Georgian-style Victorian house	Dublin North City	716317, 735573	
BH595	1368		Georgian-style Victorian house	Dublin North City	716324, 735579	
BH596	1369		Georgian-style Victorian house	Dublin North City	716332, 735585	
BH597	1370		The Free Church, including railings, plinth walls, boundary walls and entrance gates	Dublin North City	716194, 735561	
BH598	1371		House in grounds of Free Church	Dublin North City	716193, 735582	
BH599	1372		Georgian-style Victorian house	Dublin North City	716110, 735473	
BH600	1373		Georgian-style Victorian house (see also 31 Mountjoy Square East).	Dublin North City	716102, 735468	
BH601	1466		Licensed premises (Nearrys)	Dublin South City	715790, 733685	
BH602	1467		Shop	Dublin South City	715783, 733685	
BH603	1468		Licensed premises (Sheehan); side entrance on 5 Balfe Street	Dublin South City	715752, 733712	
BH604	1515		Cathedral, school, archway, ruins of chapter house, caretaker's house, boundary walls, railings.	Dublin South City	715122, 733971	
BH605	1517		Licensed premises (The Lord Edward) at corner of Werburgh Street	Dublin South City	715196, 733934	
BH608	1541		Shop	Dublin South City	715815, 734052	
BH609	1542		Licensed premises side elevation of 1-2 Suffolk Street	Dublin South City	715815, 734043	
BH610	1735		House	Dublin North City	715622, 735808	
BH611	1736		House	Dublin North City	715629, 735807	
BH612	1737		House	Dublin North City	715635, 735805	
BH613	1738		House	Dublin North City	715641, 735804	
BH614	1739		House	Dublin North City	715647, 735803	
BH615	1740		House	Dublin North City	715655, 735803	
BH616	1741		House	Dublin North City	715772, 735767	
BH617	1742		House	Dublin North City	715778, 735766	
BH618	1743		House	Dublin North City	715783, 735765	
BH619	1744		House	Dublin North City	715792, 735763	
BH620	1745		House	Dublin North City	715799, 735759	
BH621	1746		House	Dublin North City	715805, 735757	
BH622	1747		House	Dublin North City	716029, 735687	
BH623	1748		House	Dublin North City	716038, 735684	
BH624	1749		House	Dublin North City	716046, 735680	
BH625	1750		House	Dublin North City	716052, 735678	
BH626	1751		House	Dublin North City	716058, 735676	
BH627	1752		House	Dublin North City	716064, 735675	
BH628	1753		House	Dublin North City	716069, 735673	
BH629	1754		House	Dublin North City	716075, 735671	
BH630	1755		House	Dublin North City	716081, 735669	
BH631	1756		House	Dublin North City	716086, 735667	
BH632	1757		House	Clonliff South	716134, 735700	
BH633	1758		House	Clonliff South	716210, 735673	

Annex 1.10.4 - Study Area A (RPS)

BH No.	RPS No.	NIAH No.	Classification	Townland	ITM Reference (E,N)	Rating (NIAH)
BH634	1759		House	Clonliff South	716215, 735671	
BH635	1760		Terraced house, entrance steps and railings	Dublin North City	716340, 735587	
BH636	1761		House	Clonliff South	716221, 735670	
BH637	1762		Terraced house, entrance steps and railings	Dublin North City	716346, 735585	
BH638	1763		House	Clonliff South	716226, 735668	
BH639	1764		Terraced house, entrance steps and railings	Dublin North City	716352, 735583	
BH640	1765		House	Clonliff South	716232, 735667	
BH641	1766		Terraced house, entrance steps and railings	Dublin North City	716359, 735581	
BH642	1767		House	Clonliff South	716238, 735665	
BH643	1768		Terraced house, entrance steps and railings	Dublin North City	716366, 735580	
BH644	1769		House	Clonliff South	716244, 735663	
BH645	1770		Terraced house, entrance steps and railings	Dublin North City	716375, 735577	
BH646	1771		House	Clonliff South	716250, 735661	
BH647	1772		Terraced house, entrance steps and railings	Dublin North City	716382, 735575	
BH648	1773		House	Clonliff South	716256, 735659	
BH649	1774		Terraced house, entrance steps and railings	Dublin North City	716388, 735573	
BH650	1775		House	Clonliff South	716283, 735659	
BH651	1776		Terraced house, entrance steps and railings	Dublin North City	716394, 735571	
BH652	1777		Terraced house, entrance steps and railings	Dublin North City	716400, 735570	
BH653	1778		House	Clonliff South	716355, 735640	
BH654	1779		House	Clonliff South	716452, 735596	
BH655	1780		House	Clonliff South	716458, 735595	
BH656	1781		House	Clonliff South	716464, 735592	
BH657	1782		House	Clonliff South	716470, 735591	
BH658	1783		House	Clonliff South	716476, 735589	
BH659	1784		House	Clonliff South	716483, 735583	
BH660	1785		House	Clonliff South	716487, 735578	
BH661	1786		House	Clonliff South	716490, 735573	
BH662	1787		House	Clonliff South	716495, 735568	
BH663	1788		House	Clonliff South	716499, 735564	
BH664	1789		House	Clonliff South	716502, 735558	
BH665	1790		House	Clonliff South	716506, 735553	
BH666	1791		House	Dublin South City	715324, 732775	
BH667	1792		House	Dublin South City	715317, 732774	
BH668	1793		House	Dublin South City	715311, 732773	
BH669	1853		Presbytery	Dublin South City	716447, 734410	
BH670	1854		St. Mary's Church, belfry, and boundary walls and railings	Dublin South City	716457, 734382	
BH671	1855		Stone facade	Dublin South City	716529, 734396	
BH672	1856		Stone facade	Dublin South City	716536, 734395	
BH673	1878		Commercial premises	Dublin South City	716389, 733820	
BH674	1879		House	Dublin South City	716397, 733817	
BH675	1880		House	Dublin South City	716404, 733814	
BH676	1881		House	Dublin South City	716410, 733811	
BH677	1882		House	Dublin South City	716416, 733808	
BH678	1883		House	Dublin South City	716422, 733805	
BH679	1884		House	Dublin South City	716429, 733802	
BH680	1885		House	Dublin South City	716435, 733798	
BH681	1886		House	Dublin South City	716442, 733795	
BH682	1887		House	Dublin South City	716449, 733791	
BH683	1888		House	Dublin South City	716455, 733787	
BH684	1889		House	Dublin South City	716462, 733784	
BH685	1890		Hotel	Dublin South City	716474, 733781	
BH686	1891		Commercial premises	Dublin South City	716450, 733755	
BH687	1892		Commercial premises	Dublin South City	716443, 733759	
BH688	1893		Offices	Dublin South City	716438, 733761	
BH689	1894		Commercial premises and offices	Dublin South City	716432, 733764	
BH690	1895		Commercial premises and house	Dublin South City	716427, 733767	
BH691	1896		Commercial premises and offices	Dublin South City	716422, 733769	
BH692	1897		Four-storey Georgian-style building with ground floor pharmacy	Dublin South City	716392, 733785	
BH693	1898		Side elevation (shopfront window facade) to 38-46 Wicklow Street (see also 38-46 Wicklow Street)	Dublin South City	715844, 733908	
BH694	1899		Carmelite church and priory	Dublin South City	715816, 733828	
BH695	8696		House	Dublin South City	715785, 733820	
BH696	1900		Business premises	Dublin South City	715757, 733812	
BH697	1901		The main College Building (1863); Holy Cross Church; the South Link Building; the Ambulatory; the Assembly Hall.	Clonliffe East	716250, 736335	
BH698	1902		Red House (detached Georgian house in grounds of Clonliffe)	Clonliffe East	716449, 736338	
BH699	1903		House	Clonliffe East	716190, 736225	
BH700	1904		House	Clonliffe East	715998, 736225	
BH701	1905		House	Clonliffe East	715991, 736226	
BH702	1906		House	Clonliffe East	715983, 736227	
BH703	1986		Bank of Ireland (old Parliament House and armoury building)	Dublin South City	715848, 734153	
BH704	1987		Henry Grattan monument	Dublin South City	715874, 734100	
BH705	1988		Former Yorkshire Insurance building	Dublin South City	715767, 734107	
BH706	1989		Shop and offices	Dublin South City	715712, 734098	
BH707	1990		Shops and offices	Dublin South City	715719, 734062	
BH708	1991		Commercial premises	Dublin South City	715730, 734062	
BH709	1992		Bank and offices	Dublin South City	715739, 734063	
BH710	1993		Former bank (now licensed premises)	Dublin South City	715764, 734063	
BH711	1994		Bank building	Dublin South City	715784, 734064	
BH712	1995		Ulster Bank: facade, including front domed roof and flanking chimneys	Dublin South City	715840, 734069	
BH713	1996		Former bank (now commercial premises)	Dublin South City	715857, 734071	
BH714	1997		Bank buildings	Dublin South City	715873, 734072	
BH715	1998		Commercial premises and offices	Dublin South City	715881, 734073	
BH716	1999		Buildings fronting Parliament Square, including Regent House, the Chapel, the Examination Hall, the Dining Hall and the 1937 Reading Room	Dublin South City	715931, 734106	
BH717	2000		Statues of Oliver Goldsmith and Edmund Burke	Dublin South City	715916, 734116	
BH718	2001		Entrance gates and railings with granite bases on Grafton Street, facing College Green; railings with granite walls on College Street and the western end of Pearse Street; railings with granite walls on Nassau Street and Leinster Street South.	Dublin South City	715908, 734105	
BH719	2002		Campanile	Dublin South City	716040, 734102	
BH720	2003		Buildings fronting New Square, including the Museum Building, Printing House and the Berkeley Library	Dublin South City	716135, 734023	
BH721	2004		Buildings fronting Library Square, including the Graduates Memorial Building and the Old Library	Dublin South City	716072, 734149	
BH722	2005		Buildings fronting Botany Bay (Tennis courts)	Dublin South City	716069, 734212	
BH723	2006		Arts Block	Dublin South City	716072, 733962	
BH724	2007		Thomas Moore monument	Dublin South City	715932, 734184	
BH725	2008		Buildings: facade only	Dublin South City	715946, 734213	
BH726	2009		Former bank building (now hotel)	Dublin South City	715979, 734230	
BH727	2010		Shop and house	Dublin South City	716003, 734245	
BH728	2011		Shop	Dublin South City	716009, 734248	
BH729	2012		Licensed premises and house	Dublin South City	716015, 734251	
BH730	2046		Doorway, door and surround	Dublin South City	715697, 734160	
BH731	2047		Building	Dublin South City	715704, 734160	
BH732	2048		Building	Dublin South City	715714, 734160	
BH733	2049		City Hall	Dublin South City	715386, 734027	
BH734	2050		Municipal buildings (former Newcomen Bank)	Dublin South City	715341, 734022	
BH735	2051		Dublin Castle: all buildings in the Upper and Lower Castle Yards (excluding the new Stamping Branch), the State Apartments, the Bermingham Tower, the Chapel Royal and the Wardrobe Tower (now Record Tower). Entrance gates on Cork Hill, Palace Street and	Dublin South City	715370, 733973	
BH736	2062		Commercial premises	Dublin South City	715694, 734273	
BH737	2063		Commercial premises	Dublin South City	715700, 734274	
BH738	2064		Commercial premises	Dublin South City	715705, 734276	
BH739	2065		Commercial premises	Dublin South City	715709, 734279	
BH740	2066		Commercial premises	Dublin South City	715715, 734282	
BH741	2067		Commercial premises	Dublin South City	715721, 734284	
BH742	2068		Commercial premises	Dublin South City	715728, 734289	
BH743	2069		Crampton Buildings, shops and apartments	Dublin South City	715711, 734261	
BH744	2081		Building	Dublin South City	715601, 734128	
BH745	2082		Building	Dublin South City	715601, 734134	

Annex 1.10.4 - Study Area A (RPS)

BH No.	RPS No.	NIAH No.	Classification	Townland	ITM Reference (E,N)	Rating (NIAH)
BH746	2083		Georgian facade, including shopfront	Dublin South City	715601, 734140	
BH747	2084		Warehouse facade	Dublin South City	715695, 734173	
BH748	2085		Business premises	Dublin South City	715683, 734177	
BH749	2086		Business premises	Dublin South City	715682, 734184	
BH750	2087		Business premises	Dublin South City	715681, 734191	
BH751	2088		Early 20th century Telephone Exchange Building	Dublin South City	715679, 734217	
BH752	2089		Buildings	Dublin South City	715660, 734197	
BH753	2090		Building	Dublin South City	715666, 734179	
BH754	2091		Building	Dublin South City	715667, 734173	
BH755	2093		Mercer House	Dublin South City	715590, 733421	
BH756	2094		Stack A (whole), stack C (vaults) warehouse	Dublin North City	716656, 734614	
BH757	2095		Harbour Master: licensed premises	Dublin North City	716575, 734715	
BH758	2096		Custom House	Dublin North City	716305, 734576	
BH759	2097		Prospect Lodge: two-storey Georgian-style house	Crossguns	714868, 736434	
BH760	2098		Licensed premises (Stag's Head)	Dublin South City	715624, 734027	
BH761	2099		Allied Irish Bank	Dublin South City	715476, 734045	
BH762	2100		Shops and offices (Callaghan's Chambers)	Dublin South City	715499, 734045	
BH763	2101		Restaurant	Dublin South City	715527, 734046	
BH764	2102		Burton Chambers	Dublin South City	715542, 734048	
BH765	2103		Commercial premises (Dame House)	Dublin South City	715581, 734049	
BH766	2104		Commercial premises	Dublin South City	715588, 734050	
BH767	2105		Commercial premises	Dublin South City	715602, 734050	
BH768	2106		Commercial premises	Dublin South City	715616, 734052	
BH769	2107		Commercial premises	Dublin South City	715630, 734053	
BH770	2108		Commercial premises	Dublin South City	715670, 734056	
BH771	2109		Commercial Premises	Dublin South City	715677, 734056	
BH772	2110		Commercial Premises	Dublin South City	715684, 734057	
BH773	2111		Commercial Premises	Dublin South City	715693, 734058	
BH774	2112		Commercial Premises	Dublin South City	715630, 734087	
BH775	2113		Building	Dublin South City	715601, 734085	
BH776	2114		Hibernia House, including ground floor shop front	Dublin South City	715591, 734084	
BH777	2115		Building	Dublin South City	715585, 734084	
BH778	2116		Building	Dublin South City	715574, 734081	
BH779	2117		Commercial premises	Dublin South City	715568, 734081	
BH780	2118		Commercial premises	Dublin South City	715562, 734080	
BH781	2119		Commercial premises	Dublin South City	715556, 734080	
BH782	2120		Shop and house	Dublin South City	715501, 734078	
BH783	2121		Shop and house	Dublin South City	715495, 734078	
BH784	2122		Shop and house	Dublin South City	715489, 734078	
BH785	2123		Commercial premises	Dublin South City	715485, 734077	
BH786	2124		Commercial premises	Dublin South City	715480, 734077	
BH787	2125		Commercial premises	Dublin South City	715474, 734078	
BH788	2126		Building	Dublin South City	715465, 734082	
BH789	2127		Olympia Theatre	Dublin South City	715460, 734099	
BH790	2128		Licensed premises	Dublin South City	715439, 734081	
BH791	2129		Commercial premises	Dublin South City	715425, 734078	
BH792	2130		Commercial premises	Dublin South City	715418, 734074	
BH793	2131		Building	Dublin South City	715411, 734071	
BH794	2132		Licensed premises (The Oak)	Dublin South City	715402, 734071	
BH795	2133		House	Ranelagh North	716350, 732581	
BH796	2134		House	Ranelagh North	716341, 732577	
BH797	2135		House	Ranelagh North	716326, 732570	
BH798	2136		House	Ranelagh North	716316, 732566	
BH799	2137		House	Ranelagh North	716300, 732561	
BH800	2138		House	Ranelagh North	716046, 732451	
BH801	2139		House	Ranelagh North	716040, 732449	
BH802	2140		House	Ranelagh North	716034, 732447	
BH803	2147		House	Ranelagh North	716118, 732479	
BH804	2148		House	Ranelagh North	716116, 732486	
BH805	2149		House	Ranelagh North	716114, 732492	
BH806	2150		House	Ranelagh North	716112, 732499	
BH807	2151		House	Ranelagh North	716109, 732506	
BH808	2152		House	Ranelagh North	716107, 732512	
BH809	2153		House	Ranelagh North	716104, 732518	
BH810	2154		House	Ranelagh North	716101, 732525	
BH811	2155		House	Ranelagh North	716098, 732531	
BH812	2156		House	Ranelagh North	716096, 732538	
BH813	2157		House	Ranelagh North	716094, 732544	
BH814	2158		House	Ranelagh North	716091, 732551	
BH815	2159		House	Ranelagh North	716089, 732558	
BH816	2160		House	Ranelagh North	716086, 732565	
BH817	2161		House	Ranelagh North	716083, 732571	
BH818	2162		House	Ranelagh North	716081, 732578	
BH819	2163		House	Ranelagh North	716078, 732584	
BH820	2164		House	Ranelagh North	716123, 732569	
BH821	2165		House	Ranelagh North	716130, 732571	
BH822	2166		House	Ranelagh North	716137, 732574	
BH823	2167		House	Ranelagh North	716145, 732576	
BH824	2168		House	Ranelagh North	716152, 732579	
BH825	2169		House	Ranelagh North	716158, 732582	
BH826	2170		House	Ranelagh North	716165, 732585	
BH827	2171		House	Ranelagh North	716172, 732587	
BH828	2172		House	Ranelagh North	716179, 732590	
BH829	2173		House	Ranelagh North	716185, 732592	
BH830	2174		House	Ranelagh North	716192, 732595	
BH831	2175		House	Ranelagh North	716199, 732597	
BH832	2176		House	Ranelagh North	716206, 732600	
BH833	2177		House	Ranelagh North	716213, 732603	
BH834	2178		House	Ranelagh North	716220, 732606	
BH835	2179		House	Ranelagh North	716226, 732608	
BH836	2180		House	Ranelagh North	716233, 732611	
BH837	2181		House	Ranelagh North	716240, 732613	
BH838	2182		House	Ranelagh North	716248, 732616	
BH839	2183		House	Ranelagh North	716272, 732673	
BH840	2184		House	Ranelagh North	716274, 732667	
BH841	2185		House	Ranelagh North	716275, 732662	
BH842	2186		House	Ranelagh North	716278, 732658	
BH843	2187		House	Ranelagh North	716280, 732653	
BH844	2188		House	Ranelagh North	716282, 732648	
BH845	2189		House	Ranelagh North	716284, 732642	
BH846	2190		House	Ranelagh North	716286, 732635	
BH847	2191		House	Ranelagh North	716288, 732628	
BH848	2192		House	Ranelagh North	716290, 732620	
BH849	2193		House	Ranelagh North	716294, 732614	
BH850	2194		House	Ranelagh North	716296, 732608	
BH851	2195		House	Ranelagh North	716299, 732602	
BH852	2196		House	Ranelagh North	716301, 732595	
BH853	2246		Former bank	Dublin South City	716026, 733907	
BH854	2247		Commercial premises	Dublin South City	716025, 733886	
BH855	2248		Commercial premises	Dublin South City	716022, 733866	
BH856	2249		Commercial premises	Dublin South City	716021, 733857	
BH857	2250		House	Dublin South City	716019, 733846	
BH858	2251		St. Ann's Church	Dublin South City	716008, 733715	
BH859	2252		Former vicarage	Dublin South City	715998, 733702	
BH860	2253		Royal Irish Academy	Dublin South City	716002, 733690	
BH861	2254		The Mansion House	Dublin South City	716011, 733641	
BH862	2255		Commercial premises	Dublin South City	715972, 733571	

Annex 1.10.4 - Study Area A (RPS)

BH No.	RPS No.	NIAH No.	Classification	Townland	ITM Reference (E,N)	Rating (NIAH)
BH863	2256		Commercial premises	Dublin South City	715971, 733567	
BH864	2257		Commercial premises	Dublin South City	715950, 733582	
BH865	2258		Commercial premises	Dublin South City	715953, 733589	
BH866	2259		Commercial premises	Dublin South City	715953, 733596	
BH867	2260		Commercial premises	Dublin South City	715954, 733602	
BH868	2261		Business premises	Dublin South City	715955, 733618	
BH869	2262		Business premises	Dublin South City	715957, 733625	
BH870	2263		Business premises	Dublin South City	715956, 733638	
BH871	2264		Business premises (RIAC)	Dublin South City	715956, 733645	
BH872	2265		Business premises	Dublin South City	715954, 733653	
BH873	2266		Business premises	Dublin South City	715955, 733660	
BH874	2267		Business premises	Dublin South City	715957, 733668	
BH875	2268		Business premises	Dublin South City	715958, 733675	
BH876	2269		Business premises	Dublin South City	715958, 733683	
BH877	2270		Business premises	Dublin South City	715959, 733691	
BH878	2271		Shop and offices	Dublin South City	715963, 733696	
BH879	2272		Shop and offices	Dublin South City	715964, 733701	
BH880	2273		House	Dublin South City	715966, 733707	
BH881	2274		Business premises	Dublin South City	715966, 733713	
BH882	2275		Shop and offices	Dublin South City	715970, 733729	
BH883	2276		Commercial premises	Dublin South City	715970, 733741	
BH884	2277		Commercial premises	Dublin South City	715974, 733795	
BH885	2278		Commercial premises	Dublin South City	715975, 733800	
BH886	2279		Commercial premises	Dublin South City	715976, 733806	
BH887	2280		Shop and offices	Dublin South City	715981, 733829	
BH888	2281		House/business premises	Dublin South City	715983, 733845	
BH889	2282		Business premises	Dublin South City	715987, 733861	
BH890	2284		Hotel	Dublin North City	715654, 735297	
BH891	2285		House	Dublin North City	715665, 735306	
BH892	2286		Belvedere College: frontage buildings	Dublin North City	715678, 735316	
BH893	2287		Belvedere House (Belvedere College)	Dublin North City	715692, 735332	
BH894	2288		Belvedere College: frontage buildings	Dublin North City	715710, 735344	
BH895	8752		House and shop	Dublin North City	715762, 735348	
BH896	8753		House and shop	Dublin North City	715755, 735343	
BH897	8754		House and shop	Dublin North City	715750, 735338	
BH898	2289		House	Dublin North City	715725, 735318	
BH899	2290		School building	Dublin North City	716117, 734871	
BH900	2291		Former Goodall's warehouse: corner towers and front wall of warehouse	Clonliffe East	716585, 736243	
BH901	2292		Tivoli Centre.	Richmond	716688, 736364	
BH902	2293		House and shop	Dublin South City	715957, 734328	
BH903	2294		House and shop	Dublin South City	715961, 734322	
BH904	2295		Commercial building, excluding fascia sign	Dublin South City	715966, 734318	
BH905	2296		House and shop	Dublin South City	715970, 734313	
BH906	2297		Facade, excluding shop fascia sign	Dublin South City	715975, 734308	
BH907	2298		Commercial premises	Dublin South City	715981, 734301	
BH908	2299		Houses and shops	Dublin South City	715989, 734294	
BH909	2300		Shop and house	Dublin South City	715999, 734285	
BH910	2301		Commercial building, excluding fascia sign on ground floor	Dublin South City	716004, 734282	
BH911	2302		Facade and facade to Fleet Street	Dublin South City	716009, 734278	
BH912	2303		D'Olier Chambers: commercial premises	Dublin South City	716044, 734284	
BH913	2304		Commercial premises (Apex House)	Dublin South City	716034, 734296	
BH914	2305		Commercial premises	Dublin South City	716029, 734301	
BH915	2306		Commercial premises (Ashfield House), including 3-4 Hawkins Street	Dublin South City	716023, 734308	
BH916	2307		Former Dublin Gas Company building	Dublin South City	715995, 734338	
BH917	2309		Georgian house	Dublin North City	715394, 734962	
BH918	2310		Georgian house	Dublin North City	715385, 734970	
BH919	2311		Georgian house	Dublin North City	715379, 734976	
BH920	2312		Georgian house	Dublin North City	715373, 734981	
BH921	2313		Georgian house	Dublin North City	715367, 734986	
BH922	2314		St. Saviour's Church	Dublin North City	715365, 735020	
BH923	2315		St. Saviour's Priory	Dublin North City	715346, 735088	
BH924	2316		Georgian house	Dublin North City	715335, 734966	
BH925	2317		Georgian house	Dublin North City	715342, 734960	
BH926	2318		Georgian house	Dublin North City	715354, 734949	
BH927	2319		Georgian house	Dublin North City	715362, 734942	
BH928	2320		Georgian house	Dublin North City	715369, 734936	
BH929	2327		Licensed premises	Dublin North City	715606, 735668	
BH930	2328		Houses, excluding shopfront	Dublin North City	715678, 735662	
BH931	2329		House, excluding shopfront	Dublin North City	715684, 735670	
BH932	2330		House	Dublin North City	715349, 735102	
BH933	2331		House	Dublin North City	715469, 735318	
BH934	2332		House	Dublin North City	715473, 735334	
BH935	2333		Licensed premises at corner of Hardwicke Place	Dublin North City	715582, 735529	
BH936	2334		Licensed premises	Dublin North City	715551, 735538	
BH937	2335		Doorcase	Dublin North City	715538, 735521	
BH938	2336		Doorcase	Dublin North City	715529, 735513	
BH939	2337		Doorcase	Dublin North City	715526, 735507	
BH940	2338		Doorcase	Dublin North City	715524, 735502	
BH941	2339		Doorcase	Dublin North City	715521, 735496	
BH942	2340		House	Dublin North City	715486, 735430	
BH943	2341		House	Dublin North City	715483, 735425	
BH944	2342		House	Dublin North City	715481, 735420	
BH945	2343		Tower and front elevations of former fire station	Dublin North City	715321, 735119	
BH946	2344		Terraced house	Clonliffe East	716004, 736253	
BH947	2345		Terraced house	Clonliffe East	716006, 736259	
BH948	2346		Terraced house	Clonliffe East	716008, 736264	
BH949	2347		Terraced house	Clonliffe East	716011, 736270	
BH950	2348		Terraced house	Clonliffe East	716015, 736276	
BH951	2349		Terraced house	Clonliffe East	716017, 736282	
BH952	2350		Late-Georgian terraced house, including railings and steps	Clonliffe East	716031, 736313	
BH953	2351		Late-Georgian terraced house, including railings and steps	Clonliffe East	716034, 736320	
BH954	2352		Late-Georgian terraced house, including railings and steps	Clonliffe East	716037, 736326	
BH955	2353		Late-Georgian terraced house, including railings and steps	Clonliffe East	716040, 736333	
BH956	2354		Late-Georgian terraced house, including railings and steps	Clonliffe East	716042, 736339	
BH957	2355	30	Late-Georgian terraced house, including railings and steps	Clonliffe East	716045, 736345	
BH958	2356		Late-Georgian terraced house, including railings and steps	Clonliffe East	716047, 736351	
BH959	2357		Late-Georgian terraced house, including railings and steps	Clonliffe East	716050, 736358	
BH960	2358		Late-Georgian terraced house, including railings and steps	Clonliffe East	716052, 736365	
BH961	2359		Late-Georgian terraced house, including railings and steps	Clonliffe East	716056, 736373	
BH962	2360		Late-Georgian terraced house, including railings and steps	Clonliffe East	716060, 736379	
BH963	2361		Archbishop's House: detached Victorian residence/office; gate lodge at entrance; entrance gates, piers, railings and plinth walls.	Clonliffe East	716159, 736410	
BH964	2362		Georgian terraced house, including railings, entrance gates and plinth wall	Clonliffe West	715992, 736374	
BH965	2363		Georgian terraced house, including railings, entrance gates and plinth wall	Clonliffe West	715995, 736380	
BH966	2364		Georgian terraced house, including railings, entrance gates and plinth wall	Clonliffe West	715999, 736386	
BH967	2365		Georgian terraced house, including railings, entrance gates and plinth wall	Clonliffe West	716002, 736391	
BH968	2366		Georgian terraced house, including railings, entrance gates and plinth wall	Clonliffe West	716006, 736398	
BH969	2367		Georgian terraced house, including railings, entrance gates and plinth wall	Clonliffe West	716010, 736404	
BH970	2368		House	Clonliffe West	716018, 736421	
BH973	2371		South City Markets building	Dublin South City	715625, 733830	
BH974	2372		South City Markets building	Dublin South City	715627, 733834	
BH975	2373		South City Markets building	Dublin South City	715628, 733838	
BH976	2374		South City Markets building	Dublin South City	715629, 733842	
BH977	2375		South City Markets building	Dublin South City	715624, 733851	
BH978	2376		South City Markets building	Dublin South City	715636, 733853	
BH979	2377		South City Markets building	Dublin South City	715632, 733859	
BH980	2378		South City Markets building	Dublin South City	715638, 733861	

Annex 1.10.4 - Study Area A (RPS)

BH No.	RPS No.	NAIH No.	Classification	Townland	ITM Reference (E,N)	Rating (NAIH)
BH981	2379		South City Markets building	Dublin South City	715639, 733866	
BH982	2380		South City Markets building	Dublin South City	715640, 733871	
BH983	2381		South City Markets building	Dublin South City	715644, 733885	
BH984	2382		South City Markets building	Dublin South City	715647, 733889	
BH985	2383		South City Markets building	Dublin South City	715648, 733893	
BH986	2384		South City Markets building	Dublin South City	715649, 733898	
BH987	2385		South City Markets building	Dublin South City	715651, 733901	
BH988	2386		South City Markets building	Dublin South City	715652, 733906	
BH989	2387		South City Markets building	Dublin South City	715655, 733912	
BH990	2388		South City Markets building	Dublin South City	715644, 733915	
BH992	2390		Shop	Dublin South City	715664, 733883	
BH993	2391		Shop	Dublin South City	715657, 733864	
BH994	2392		Shop	Dublin South City	715655, 733858	
BH995	2393		Business premises with ground-floor shop	Dublin South City	715654, 733852	
BH996	2394		Shopfront (licensed premises)	Dublin South City	715898, 733835	
BH997	2395		Licensed premises	Dublin South City	715956, 733827	
BH998	2396		House	Dublin South City	715943, 733807	
BH999	2397		House	Dublin South City	715936, 733808	
BH1000	2398		Commercial premises	Dublin South City	715931, 733808	
BH1001	2399		Commercial premises	Dublin South City	715918, 733811	
BH1002	2400		Licensed premises	Dublin South City	715912, 733812	
BH1003	2401		Commercial premises	Dublin South City	715894, 733816	
BH1004	2419		Commercial premises	Dublin North City	715956, 734726	
BH1005	2420		Brick house, front area balustrading and walling	Dublin South City	715998, 732880	
BH1006	2421		Brick house, front area balustrading and walling	Dublin South City	715998, 732871	
BH1007	2422		Stucco house, front area balustrading and walling	Dublin South City	715962, 732823	
BH1008	2423		Stucco house, front area balustrading and walling	Dublin South City	715960, 732840	
BH1009	2424		Stucco house, front area balustrading and walling	Dublin South City	715961, 732849	
BH1010	2425		National Concert Hall, including main building, boundary walls, gates and railings	Dublin South City	715971, 733014	
BH1011	2426		Real Tennis Court	Dublin South City	716019, 733113	
BH1012	2428		House	Dublin North City	715351, 735670	
BH1013	2429		House	Dublin North City	715344, 735673	
BH1014	2430		House	Dublin North City	715338, 735676	
BH1015	2431		House	Dublin North City	715332, 735679	
BH1016	2432		House	Dublin North City	715326, 735682	
BH1017	2433		House	Dublin North City	715319, 735685	
BH1018	2434		House	Dublin North City	715312, 735688	
BH1019	2435		House	Dublin North City	715306, 735691	
BH1020	2436		House	Dublin North City	715294, 735696	
BH1021	2437		Mater Misericordiae Hospital: original stone buildings	Dublin North City	715225, 735738	
BH1022	2438		House	Dublin North City	715268, 735669	
BH1023	2439		House	Dublin North City	715275, 735666	
BH1024	2440		House	Dublin North City	715281, 735663	
BH1025	2441		House	Dublin North City	715287, 735661	
BH1026	2442		Georgian house	Dublin North City	715294, 735658	
BH1027	2443		Georgian house	Dublin North City	715300, 735656	
BH1028	2444		Georgian house	Dublin North City	715305, 735653	
BH1029	2445		House	Dublin North City	715311, 735651	
BH1030	2446		House	Dublin North City	715317, 735648	
BH1031	2447		Georgian house	Dublin North City	715323, 735646	
BH1032	2448		Georgian house	Dublin North City	715329, 735643	
BH1033	2449		Georgian house	Dublin North City	715334, 735641	
BH1034	2450		Georgian house	Dublin North City	715339, 735639	
BH1035	2451		Georgian house	Dublin North City	715357, 735629	
BH1036	2452		Georgian house	Dublin North City	715362, 735627	
BH1037	2453		Georgian house	Dublin North City	715368, 735625	
BH1038	2454		House	Dublin North City	715374, 735623	
BH1039	2455		House	Dublin North City	715380, 735620	
BH1040	2456		House	Dublin North City	715386, 735617	
BH1041	2457		House	Dublin North City	715393, 735614	
BH1042	2458		House	Dublin North City	715401, 735611	
BH1043	2459		House	Dublin North City	715409, 735607	
BH1044	2460		House	Dublin North City	715417, 735604	
BH1045	2461		House	Dublin North City	715423, 735599	
BH1046	2462		House	Dublin North City	715430, 735596	
BH1047	2463		House	Dublin North City	715441, 735591	
BH1048	2464		House	Dublin North City	715451, 735587	
BH1049	2465		House	Dublin North City	715458, 735584	
BH1050	2466		House	Dublin North City	715465, 735581	
BH1051	2467		House	Dublin North City	715482, 735573	
BH1052	2468		House	Dublin North City	715489, 735570	
BH1053	2469		House	Dublin North City	715495, 735568	
BH1054	2470		House	Dublin North City	715502, 735565	
BH1055	2471		House	Dublin North City	715507, 735562	
BH1056	2472		House	Dublin North City	715513, 735560	
BH1057	2473		Georgian house	Dublin North City	715518, 735558	
BH1058	2474		House	Dublin North City	715524, 735556	
BH1059	2475		House	Dublin North City	715530, 735553	
BH1060	2476		House	Dublin North City	715535, 735550	
BH1061	2477		House	Dublin North City	715541, 735548	
BH1062	2478		House	Dublin North City	715547, 735545	
BH1063	2479		Commercial premises	Dublin North City	715929, 734475	
BH1064	2480		Commercial premises	Dublin North City	715937, 734478	
BH1065	2481		Facade of licensed premises	Dublin North City	715947, 734482	
BH1066	2482		Business premises	Dublin North City	715981, 734500	
BH1067	2483		Licensed premises	Dublin North City	715987, 734502	
BH1068	2484		Hotel	Dublin North City	715994, 734504	
BH1069	2485		Seamen's Institute (former)	Dublin North City	716005, 734509	
BH1070	2486		Business premises (Eden House)	Dublin North City	716044, 734521	
BH1071	2487		Business premises	Dublin North City	716068, 734526	
BH1072	2488		Business premises	Dublin North City	716075, 734527	
BH1073	2489		Business premises	Dublin North City	716081, 734530	
BH1074	2490		Business premises	Dublin North City	716094, 734532	
BH1075	2491		Commercial premises: facade, including ground floor	Dublin North City	716101, 734534	
BH1076	2492		Mercantile Marine offices	Dublin North City	716110, 734539	
BH1077	2493		Licensed premises	Dublin North City	716120, 734541	
BH1078	2616		House	Dublin South City	716303, 733371	
BH1079	2617		House	Dublin South City	716298, 733360	
BH1080	2618		House	Dublin South City	716291, 733348	
BH1081	2619		Ely House	Dublin South City	716286, 733337	
BH1082	2620		House	Dublin South City	716283, 733326	
BH1083	2621		House	Dublin South City	716280, 733319	
BH1084	2622		House	Dublin South City	716275, 733309	
BH1085	2623		House	Dublin South City	716272, 733302	
BH1086	2624		House	Dublin South City	716269, 733295	
BH1087	2625		House	Dublin South City	716266, 733288	
BH1088	2626		House	Dublin South City	716246, 733311	
BH1089	2627		House	Dublin South City	716249, 733318	
BH1090	2628		House	Dublin South City	716251, 733324	
BH1091	2629		House	Dublin South City	716268, 733371	
BH1092	2630		House	Dublin South City	716271, 733377	
BH1093	2631		House	Dublin South City	716274, 733383	
BH1094	2632		House	Dublin South City	716277, 733390	
BH1095	2633		House	Dublin South City	716282, 733396	
BH1096	2634		House	Dublin South City	716262, 733280	
BH1097	2635		House	Dublin South City	716259, 733273	
BH1098	2636		House	Dublin South City	716256, 733267	

Annex 1.10.4 - Study Area A (RPS)

BH No.	RPS No.	NIAH No.	Classification	Townland	ITM Reference (E,N)	Rating (NIAH)
BH1099	2637		House	Dublin South City	716253, 733261	
BH1100	2638		House	Dublin South City	716248, 733252	
BH1101	2640		Licensed premise: Turk's Head return (see also 27-28 Parliament Street).	Dublin South City	715338, 734128	
BH1102	2641		Licensed premises	Dublin South City	715343, 734131	
BH1103	2642		Licensed premises (The Czech Inn)	Dublin South City	715331, 734143	
BH1104	2643		Building	Dublin South City	715479, 734191	
BH1105	2644		Business premises	Dublin South City	715573, 734225	
BH1106	2645		Licensed premises	Dublin South City	715541, 734195	
BH1107	2646		Ground floor arcaded treatment, with pedimented ground floor entrance on Eustace Street	Dublin South City	715525, 734191	
BH1108	2647		Restaurant	Dublin South City	715490, 734177	
BH1109	2648		Licensed premises	Dublin South City	715473, 734161	
BH1110	2649		Licensed premises	Dublin South City	715465, 734160	
BH1111	2650		Shop and offices	Dublin South City	715427, 734151	
BH1112	2651		Building	Dublin South City	715421, 734149	
BH1113	2652		Dolphin House: former hotel (now Court) - facade (with return to Crane Lane)	Dublin South City	715403, 734143	
BH1114	2653		Former Museum	Dublin South City	715293, 734123	
BH1115	2691		Shamrock Chambers: stucco pedimented entrance door and flanking windows and cage lift	Dublin South City	715537, 734084	
BH1116	2692		Eustace Street Buildings	Dublin South City	715534, 734107	
BH1117	2693		Film Centre (former Friends meeting house)	Dublin South City	715533, 734116	
BH1118	2694		Building	Dublin South City	715533, 734122	
BH1119	2695		Building	Dublin South City	715533, 734128	
BH1120	2696		Facade	Dublin South City	715529, 734136	
BH1121	2697		Georgian house	Dublin South City	715530, 734145	
BH1122	2698		Facade of former Presbyterian meeting house	Dublin South City	715525, 734156	
BH1123	2699		Building	Dublin South City	715545, 734183	
BH1124	2700		Building	Dublin South City	715546, 734177	
BH1125	2701		Building	Dublin South City	715546, 734170	
BH1126	2702		Georgian house	Dublin South City	715547, 734162	
BH1127	2703		Building	Dublin South City	715548, 734134	
BH1128	2704		Building	Dublin South City	715549, 734128	
BH1129	2705		Georgian house	Dublin South City	715550, 734122	
BH1130	2706		Georgian house	Dublin South City	715551, 734116	
BH1131	2707		Building	Dublin South City	715551, 734104	
BH1132	2708		Building	Dublin South City	715550, 734098	
BH1133	2709		Commercial premises	Dublin South City	715550, 734090	
BH1134	2710		Four-storey building with memorial plaque	Dublin South City	715417, 734016	
BH1135	2711		Former school	Dublin South City	715236, 734143	
BH1136	2712		St. Michael's and St. John's - former church	Dublin South City	715252, 734140	
BH1137	2713		Former presbytery	Dublin South City	715268, 734145	
BH1138	2714		Building	Dublin South City	715309, 734140	
BH1139	2716		Base of mural tower (Isolde's)	Dublin South City	715311, 734163	
BH1140	2717		Building	Dublin South City	715331, 734118	
BH1141	2718		Building	Dublin South City	715334, 734123	
BH1142	2719		Central Hotel and shops	Dublin South City	715606, 733951	
BH1143	2720		South City Markets building	Dublin South City	715603, 733925	
BH1144	2721		South City Markets building	Dublin South City	715621, 733926	
BH1145	2722		South City Markets building	Dublin South City	715641, 733926	
BH1146	2723		South City Markets building	Dublin South City	715647, 733929	
BH1147	2724		South City Markets building	Dublin South City	715654, 733927	
BH1148	2725		South City Markets building	Dublin South City	715661, 733929	
BH1149	2726		Licensed premises	Dublin South City	715722, 733954	
BH1150	2727		South City Markets building	Dublin South City	715583, 733840	
BH1151	2728		South City Markets building	Dublin South City	715589, 733839	
BH1152	2729		South City Markets building	Dublin South City	715596, 733836	
BH1153	2730		South City Markets building	Dublin South City	715608, 733829	
BH1154	2731		South City Markets building	Dublin South City	715613, 733827	
BH1155	2732		South City Markets building	Dublin South City	715618, 733825	
BH1156	2733		South City Markets building	Dublin South City	715624, 733823	
BH1157	2738		House	Dublin South City	716658, 733790	
BH1158	2739		Oriel House; see 33-34 Westland Row	Dublin South City	716523, 733850	
BH1159	2740		House	Dublin South City	716526, 733845	
BH1160	2741		House	Dublin South City	716543, 733843	
BH1161	2743		House	Dublin South City	716548, 733841	
BH1162	2743		House	Dublin South City	716557, 733838	
BH1163	2744		Former Archer's garage (commercial premises); rebuilt after demolition	Dublin South City	716811, 733802	
BH1164	2750		House (Rebuilt)	Dublin South City	715228, 734057	
BH1165	2751		Archway (Rebuilt)	Dublin South City	715224, 734066	
BH1166	2752		Four-storey house (on corner of Essex Street West)	Dublin South City	715216, 734104	
BH1167	2753		Four-storey Georgian house	Dublin North City	716086, 735578	
BH1168	2754		House	Dublin South City	716476, 732993	
BH1169	2755		House	Dublin South City	716472, 732985	
BH1170	2756		House	Dublin South City	716467, 732977	
BH1171	2757		House	Dublin South City	716463, 732969	
BH1172	2758		House	Dublin South City	716459, 732963	
BH1173	2759		House	Dublin South City	716456, 732956	
BH1174	2760		House	Dublin South City	716452, 732949	
BH1175	2761		House	Dublin South City	716442, 732931	
BH1176	2762		House	Dublin South City	716437, 732924	
BH1177	2763		House	Dublin South City	716433, 732917	
BH1178	2764		House	Dublin South City	716429, 732911	
BH1179	2765		House	Dublin South City	716425, 732904	
BH1180	2766		House	Dublin South City	716422, 732898	
BH1181	2767		House	Dublin South City	716418, 732890	
BH1182	2768		House	Dublin South City	716415, 732884	
BH1183	2769		House	Dublin South City	716410, 732877	
BH1184	2770		House	Dublin South City	716407, 732871	
BH1185	2771		House	Dublin South City	716403, 732864	
BH1186	2772		House	Dublin South City	716399, 732857	
BH1187	2773		House	Dublin South City	716396, 732850	
BH1188	2774		House	Dublin South City	716392, 732843	
BH1189	2775		House	Dublin South City	716388, 732837	
BH1190	2776		House	Dublin South City	716385, 732830	
BH1191	2777		House	Dublin South City	716381, 732822	
BH1192	2778		House	Dublin South City	716374, 732812	
BH1193	2779		House	Dublin South City	716343, 732845	
BH1194	2780		House	Dublin South City	716349, 732853	
BH1195	2781		House	Dublin South City	716352, 732861	
BH1196	2782		House	Dublin South City	716357, 732867	
BH1197	2783		House	Dublin South City	716361, 732874	
BH1198	2784		House	Dublin South City	716365, 732882	
BH1199	2785		House	Dublin South City	716369, 732888	
BH1200	2786		House	Dublin South City	716372, 732895	
BH1201	2787		House	Dublin South City	716376, 732902	
BH1202	2788		House	Dublin South City	716380, 732908	
BH1203	2789		House	Dublin South City	716384, 732915	
BH1204	2790		House	Dublin South City	716388, 732922	
BH1205	2791		House	Dublin South City	716392, 732929	
BH1206	2792		House	Dublin South City	716396, 732935	
BH1207	2793		House	Dublin South City	716399, 732942	
BH1208	2794		House	Dublin South City	716403, 732949	
BH1209	2795		House	Dublin South City	716407, 732956	
BH1210	2796		House	Dublin South City	716539, 733108	
BH1211	2797		House	Dublin South City	716536, 733101	
BH1212	2798		House	Dublin South City	716532, 733094	
BH1213	2799		House	Dublin South City	716529, 733089	
BH1214	2800		House	Dublin South City	716525, 733082	
BH1215	2801		House	Dublin South City	716521, 733074	

Annex 1.10.4 - Study Area A (RPS)

BH No.	RPS No.	NIAH No.	Classification	Townland	ITM Reference (E,N)	Rating (NIAH)
BH1216	2802		House	Dublin South City	716518, 733067	
BH1217	2803		House	Dublin South City	716513, 733061	
BH1218	2804		House	Dublin South City	716509, 733054	
BH1219	2805		House	Dublin South City	716505, 733047	
BH1220	2806		House	Dublin South City	716502, 733040	
BH1221	2807		House	Dublin South City	716498, 733034	
BH1222	2808		House	Dublin South City	716494, 733027	
BH1223	2809		House	Dublin South City	716491, 733020	
BH1224	2810		House	Dublin South City	716487, 733013	
BH1225	2811		House	Dublin South City	716483, 733007	
BH1226	2812		House	Dublin South City	716480, 733000	
BH1227	2813		House	Dublin South City	716442, 733010	
BH1228	2814		House	Dublin South City	716437, 733014	
BH1229	2815		House	Dublin South City	716430, 733017	
BH1230	2816		House	Dublin South City	716423, 733021	
BH1231	2817		House	Dublin South City	716416, 733026	
BH1232	2818		House	Dublin South City	716409, 733030	
BH1233	2819		House	Dublin South City	716402, 733034	
BH1234	2820		House	Dublin South City	716395, 733038	
BH1235	2821		House	Dublin South City	716389, 733043	
BH1236	2822		House	Dublin South City	716383, 733047	
BH1237	2823		House	Dublin South City	716376, 733051	
BH1238	2824		House	Dublin South City	716369, 733055	
BH1239	2825		House	Dublin South City	716363, 733059	
BH1240	2826		House	Dublin South City	716357, 733063	
BH1241	2827		House	Dublin South City	716350, 733067	
BH1242	2828		House	Dublin South City	716344, 733071	
BH1243	2829		House	Dublin South City	716337, 733074	
BH1244	2830		House	Dublin South City	716329, 733081	
BH1245	2831		House	Dublin South City	716302, 733102	
BH1246	2832		House	Dublin South City	716305, 733108	
BH1247	2833		House	Dublin South City	716309, 733115	
BH1248	2834		House	Dublin South City	716313, 733122	
BH1249	2835		House	Dublin South City	716316, 733128	
BH1250	2836		House	Dublin South City	716320, 733135	
BH1251	2837		House	Dublin South City	716323, 733142	
BH1252	2838		House	Dublin South City	716327, 733149	
BH1253	2839		House	Dublin South City	716330, 733156	
BH1254	2840		House	Dublin South City	716334, 733162	
BH1255	2841		House	Dublin South City	716337, 733169	
BH1256	2842		House	Dublin South City	716340, 733177	
BH1257	2843		House	Dublin South City	716344, 733183	
BH1258	2844		House	Dublin South City	716348, 733190	
BH1259	2845		House	Dublin South City	716351, 733197	
BH1260	2846		House	Dublin South City	716355, 733204	
BH1261	2847		House	Dublin South City	716359, 733211	
BH1262	2848		House	Dublin South City	716397, 733201	
BH1263	2849		House	Dublin South City	716403, 733197	
BH1264	2850		House	Dublin South City	716410, 733194	
BH1265	2851		House	Dublin South City	716417, 733190	
BH1266	2852		House	Dublin South City	716424, 733186	
BH1267	2853		House	Dublin South City	716431, 733182	
BH1268	2854		House	Dublin South City	716437, 733178	
BH1269	2855		House	Dublin South City	716444, 733174	
BH1270	2856		House	Dublin South City	716450, 733170	
BH1271	2857		House	Dublin South City	716457, 733166	
BH1272	2858		House	Dublin South City	716465, 733163	
BH1273	2859		House	Dublin South City	716471, 733158	
BH1274	2860		House	Dublin South City	716478, 733154	
BH1275	2861		House	Dublin South City	716485, 733151	
BH1276	2862		House	Dublin South City	716491, 733147	
BH1277	2863		House	Dublin South City	716498, 733143	
BH1278	2864		House	Dublin South City	716505, 733139	
BH1279	2865		House	Dublin South City	716636, 733362	
BH1280	2866		House	Dublin South City	716632, 733357	
BH1281	2867		House	Dublin South City	716630, 733351	
BH1282	2868		House	Dublin South City	716625, 733343	
BH1283	2869		House	Dublin South City	716623, 733338	
BH1284	2870		House	Dublin South City	716620, 733333	
BH1285	2871		House	Dublin South City	716617, 733326	
BH1286	2872		House	Dublin South City	716613, 733321	
BH1287	2873		House	Dublin South City	716610, 733314	
BH1288	2874		House	Dublin South City	716607, 733307	
BH1289	2875		House	Dublin South City	716603, 733295	
BH1290	2876		House	Dublin South City	716635, 733281	
BH1291	2877		House	Dublin South City	716699, 733397	
BH1292	2878		House	Dublin South City	716701, 733402	
BH1293	2879		House	Dublin South City	716584, 733263	
BH1294	2880		House	Dublin South City	716580, 733257	
BH1295	2881		House	Dublin South City	716575, 733249	
BH1296	2882		House	Dublin South City	716570, 733240	
BH1297	2883		House	Dublin South City	716566, 733234	
BH1298	2884		House	Dublin South City	716562, 733227	
BH1299	2885		House	Dublin South City	716559, 733221	
BH1300	2886		House	Dublin South City	716555, 733215	
BH1301	2887		House	Dublin South City	716551, 733208	
BH1302	2888		House	Dublin South City	716547, 733202	
BH1303	2889		House	Dublin South City	716543, 733195	
BH1304	2890		House	Dublin South City	716539, 733189	
BH1305	2891		House	Dublin South City	716536, 733182	
BH1306	2892		House	Dublin South City	716532, 733176	
BH1307	2893		House	Dublin South City	716528, 733169	
BH1308	2894		House	Dublin South City	716526, 733162	
BH1309	2895		House	Dublin South City	716522, 733157	
BH1310	2896		House	Dublin South City	716519, 733150	
BH1311	2897		House	Dublin South City	716516, 733144	
BH1312	2898		House	Dublin South City	716513, 733137	
BH1313	2899		House	Dublin South City	716510, 733132	
BH1314	2900		House	Dublin South City	716543, 733114	
BH1315	2901		House	Dublin South City	716547, 733121	
BH1316	2902		House	Dublin South City	716550, 733127	
BH1317	2903		House	Dublin South City	716554, 733134	
BH1318	2904		House	Dublin South City	716558, 733141	
BH1319	2905		House	Dublin South City	716562, 733147	
BH1320	2906		House	Dublin South City	716566, 733154	
BH1321	2907		House	Dublin South City	716570, 733161	
BH1322	2908		House	Dublin South City	716574, 733168	
BH1323	2909		House	Dublin South City	716578, 733175	
BH1324	2910		House	Dublin South City	716582, 733182	
BH1325	2911		House	Dublin South City	716585, 733190	
BH1326	2912		House	Dublin South City	716589, 733196	
BH1327	2913		House	Dublin South City	716592, 733202	
BH1328	2914		House	Dublin South City	716596, 733208	
BH1329	2915		House	Dublin South City	716600, 733215	
BH1330	2916		House	Dublin South City	716603, 733221	
BH1331	2917		House	Dublin South City	716607, 733227	
BH1332	2918		House	Dublin South City	716611, 733234	

Annex 1.10.4 - Study Area A (RPS)

BH No.	RPS No.	NIAH No.	Classification	Townland	ITM Reference (E,N)	Rating (NIAH)
BH1333	2919		House	Dublin South City	716613, 733242	
BH1334	2920		Bewley's Chambers (commercial)	Dublin South City	715873, 734267	
BH1335	2921		Licensed premises (The Palace Bar)	Dublin South City	715883, 734267	
BH1336	2922		Licensed premises (Doyle's)	Dublin South City	716020, 734261	
BH1337	2923		Shop and offices	Dublin South City	716011, 734260	
BH1338	2924		Shop and offices	Dublin South City	716005, 734259	
BH1339	2925		Licensed premises (Bowe's)	Dublin South City	715998, 734257	
BH1340	2926		Former Allied Irish Bank	Dublin South City	715968, 734255	
BH1341	2927		Offices (former bank)	Dublin South City	715771, 734140	
BH1342	2928		Offices	Dublin South City	715767, 734163	
BH1343	2929		Licensed premises (The Foggy Dew)	Dublin South City	715631, 734096	
BH1344	2930		Commercial premises	Dublin South City	715631, 734106	
BH1345	2931		Commercial premises, excluding shopfront at No.3a	Dublin South City	715630, 734119	
BH1346	2932		Commercial premises	Dublin South City	715631, 734126	
BH1347	2933		Commercial premises	Dublin South City	715630, 734138	
BH1348	2934		Commercial premises	Dublin South City	715630, 734132	
BH1349	2960		House and shop	Dublin North City	715601, 735243	
BH1350	2961		Hotel and shop	Dublin North City	715597, 735252	
BH1351	2962		House	Dublin North City	715578, 735277	
BH1352	2963		House	Dublin North City	715573, 735284	
BH1353	2964		House	Dublin North City	715569, 735290	
BH1354	2965		House	Dublin North City	715565, 735296	
BH1355	2966		Georgian house, including entrance doors, steps and upper-floor facade	Dublin North City	715560, 735302	
BH1356	2967		Building	Dublin North City	715530, 735336	
BH1357	2968		Building	Dublin North City	715533, 735332	
BH1358	2969		Building	Dublin North City	715529, 735343	
BH1359	2970		House and shop	Dublin North City	715526, 735347	
BH1360	2971		House	Dublin North City	715522, 735352	
BH1361	2972		House	Dublin North City	715519, 735357	
BH1362	2973		House	Dublin North City	715487, 735345	
BH1363	2974		House	Dublin North City	715491, 735339	
BH1364	2975		House	Dublin North City	715495, 735334	
BH1365	2976		House	Dublin North City	715499, 735328	
BH1366	2977		Ground floor and first floor, including entrance steps, railings and doors	Dublin North City	715519, 735302	
BH1367	2978		House	Dublin North City	715524, 735295	
BH1368	2979		House	Dublin North City	715529, 735289	
BH1369	2980		House	Dublin North City	715534, 735284	
BH1370	2981		House	Dublin North City	715538, 735279	
BH1371	2982		House	Dublin North City	715542, 735274	
BH1372	2983		House	Dublin North City	715546, 735267	
BH1373	2984		House	Dublin South City	716079, 733826	
BH1374	2985		House and offices	Dublin South City	716080, 733833	
BH1375	2986		House and offices	Dublin South City	716081, 733840	
BH1376	2987		House	Dublin South City	716117, 733877	
BH1377	2988		House	Dublin South City	716115, 733871	
BH1378	2989		House and offices	Dublin South City	716114, 733864	
BH1379	2990		House and offices	Dublin South City	716113, 733858	
BH1380	2991		House and offices	Dublin South City	716110, 733851	
BH1381	2992		House and offices	Dublin South City	716108, 733845	
BH1382	2993		House and offices	Dublin South City	716106, 733838	
BH1383	2994		House and offices	Dublin South City	716105, 733832	
BH1384	2995		Facade fronting Frederick Street South	Dublin South City	716102, 733825	
BH1385	3002		House	Dublin North City	715766, 735389	
BH1386	3003		House	Dublin North City	715770, 735393	
BH1387	3004		House	Dublin North City	715775, 735397	
BH1388	3005		House	Dublin North City	715780, 735401	
BH1389	3006		House	Dublin North City	715785, 735406	
BH1390	3007		House	Dublin North City	715791, 735411	
BH1391	3008		House	Dublin North City	715797, 735416	
BH1392	3009		House	Dublin North City	715802, 735420	
BH1393	3010		House	Dublin North City	715807, 735425	
BH1394	3011		House	Dublin North City	715812, 735429	
BH1395	3012		House	Dublin North City	715819, 735436	
BH1396	3013		House	Dublin North City	715824, 735439	
BH1397	3014		House	Dublin North City	715828, 735442	
BH1398	3015		House	Dublin North City	715831, 735445	
BH1399	3016		House	Dublin North City	715836, 735449	
BH1400	3017		House	Dublin North City	715841, 735454	
BH1401	3018		House	Dublin North City	715847, 735458	
BH1402	3019		House	Dublin North City	715853, 735463	
BH1403	3020		House	Dublin North City	715857, 735467	
BH1404	3021		House	Dublin North City	715861, 735472	
BH1405	3022		House	Dublin North City	715869, 735475	
BH1406	3023		House	Dublin North City	715884, 735449	
BH1407	3024		House	Dublin North City	715855, 735423	
BH1408	3025		House	Dublin North City	715850, 735417	
BH1409	3026		House	Dublin North City	715846, 735414	
BH1410	3027		House	Dublin North City	715841, 735409	
BH1411	3028		House	Dublin North City	715835, 735401	
BH1412	3029		House	Dublin North City	715829, 735396	
BH1413	3030		House	Dublin North City	715823, 735391	
BH1414	3031		House	Dublin North City	715817, 735386	
BH1415	3032		House	Dublin North City	715812, 735382	
BH1416	3033		House	Dublin North City	715807, 735377	
BH1417	3034		House	Dublin North City	715801, 735372	
BH1418	3035		House	Dublin North City	715795, 735367	
BH1419	3036		House	Dublin North City	715789, 735362	
BH1420	3037		House	Dublin North City	715607, 735248	
BH1421	3038		House	Dublin North City	715612, 735254	
BH1422	3039		House	Dublin North City	715620, 735262	
BH1423	3040		House	Dublin North City	715630, 735271	
BH1424	3041		House	Dublin North City	715637, 735279	
BH1425	3042		House	Dublin North City	715645, 735287	
BH1426	3043		House	Dublin North City	716165, 734880	
BH1427	3044		House	Dublin North City	716167, 734874	
BH1428	3045		House	Dublin North City	716170, 734868	
BH1429	3046		House	Dublin North City	716174, 734862	
BH1430	3047		House and office	Dublin North City	716176, 734855	
BH1431	3048		House	Dublin North City	716180, 734848	
BH1432	3049		House	Dublin North City	716186, 734836	
BH1433	3050		House	Dublin North City	716194, 734825	
BH1434	3051		Former bank	Dublin North City	716207, 734792	
BH1435	3052		House	Dublin North City	716210, 734780	
BH1436	3053		House	Dublin North City	716213, 734774	
BH1437	3054		House	Dublin North City	716217, 734767	
BH1438	3055		House	Dublin North City	716219, 734760	
BH1439	3056		House	Dublin North City	716225, 734748	
BH1440	3057		Labour Exchange	Dublin North City	716228, 734727	
BH1441	3058		House	Dublin North City	716281, 734708	
BH1442	3059		House	Dublin North City	716278, 734713	
BH1443	3060		House	Dublin North City	716275, 734720	
BH1444	3061		House	Dublin North City	716268, 734743	
BH1445	3062		House	Dublin North City	716265, 734750	
BH1446	3063		House	Dublin North City	716261, 734756	
BH1447	3064		House	Dublin North City	716258, 734763	
BH1448	3065		House	Dublin North City	716255, 734769	
BH1449	3066		House	Dublin North City	716253, 734775	

Annex 1.10.4 - Study Area A (RPS)

BH No.	RPS No.	NIAH No.	Classification	Townland	ITM Reference (E,N)	Rating (NIAH)
BH1450	3057		House	Dublin North City	716250, 734780	
BH1451	3058		House	Dublin North City	716247, 734787	
BH1452	3059		House	Dublin North City	716244, 734793	
BH1453	3070		House	Dublin North City	716242, 734800	
BH1454	3071		House	Dublin North City	716239, 734806	
BH1455	3072		House	Dublin North City	716223, 734842	
BH1456	3073		House	Dublin North City	716219, 734849	
BH1457	3074		House	Dublin North City	716217, 734856	
BH1458	3075		House	Dublin North City	716214, 734862	
BH1459	3076		House	Dublin North City	716211, 734868	
BH1460	3077		House	Dublin North City	716207, 734874	
BH1461	3078		House	Dublin North City	716204, 734880	
BH1462	3079		House	Dublin North City	716202, 734887	
BH1463	3080		House	Dublin North City	716200, 734894	
BH1464	3081		Hostel	Dublin North City	716196, 734900	
BH1465	3082		House	Dublin North City	716190, 734913	
BH1466	3083		House	Dublin North City	716187, 734919	
BH1467	3084		House	Dublin North City	716184, 734926	
BH1468	3085		House	Dublin North City	716181, 734932	
BH1469	3086		House	Dublin North City	716179, 734938	
BH1470	3087		House	Dublin North City	716176, 734945	
BH1471	3088		House	Dublin North City	716173, 734951	
BH1472	3089		House	Dublin North City	715862, 735487	
BH1473	3090		House	Dublin North City	715859, 735492	
BH1474	3091		House	Dublin North City	715855, 735496	
BH1475	3092		House	Dublin North City	715853, 735501	
BH1476	3093		House	Dublin North City	715850, 735506	
BH1477	3094		House	Dublin North City	715847, 735512	
BH1478	3095		House	Dublin North City	715843, 735517	
BH1479	3096		House	Dublin North City	715839, 735522	
BH1480	3097		House	Dublin North City	715835, 735528	
BH1481	3098		House	Dublin North City	715832, 735533	
BH1482	3099		House	Dublin North City	715829, 735539	
BH1483	3100		House	Dublin North City	715826, 735544	
BH1484	3101		House	Dublin North City	715822, 735549	
BH1485	3102		House	Dublin North City	715820, 735554	
BH1486	3103		House	Dublin North City	715816, 735559	
BH1487	3104		House	Dublin North City	715813, 735565	
BH1488	3105		House	Dublin North City	715803, 735573	
BH1489	3106		House	Dublin North City	715799, 735579	
BH1490	3107		House	Dublin North City	715796, 735584	
BH1491	3108		House	Dublin North City	715792, 735590	
BH1492	3109		House	Dublin North City	715789, 735596	
BH1493	3110		House	Dublin North City	715785, 735601	
BH1494	3111		House	Dublin North City	715782, 735607	
BH1495	3112		House	Dublin North City	715777, 735612	
BH1496	3113		House	Dublin North City	715775, 735619	
BH1497	3114		House	Dublin North City	715772, 735624	
BH1498	3115		House	Dublin North City	715768, 735629	
BH1499	3116		House	Dublin North City	715765, 735634	
BH1500	3117		House	Dublin North City	715762, 735639	
BH1501	3118		House	Dublin North City	715759, 735644	
BH1502	3119		House	Dublin North City	715750, 735647	
BH1503	3120		House	Dublin North City	715745, 735652	
BH1504	3121		House	Dublin North City	715738, 735658	
BH1505	3122		House	Dublin North City	715730, 735664	
BH1506	3123		House	Dublin North City	715726, 735675	
BH1507	3124		House	Dublin North City	715721, 735679	
BH1508	3125		House	Dublin North City	715716, 735683	
BH1509	3126		House	Dublin North City	715711, 735687	
BH1510	3127		House	Dublin North City	715705, 735691	
BH1511	3128		House	Dublin North City	715700, 735695	
BH1512	3129		House	Dublin North City	715737, 735706	
BH1513	3130		House	Dublin North City	715741, 735703	
BH1514	3131		House	Dublin North City	715747, 735699	
BH1515	3132		House	Dublin North City	715752, 735695	
BH1516	3133		House	Dublin North City	715757, 735691	
BH1517	3134		House	Dublin North City	715762, 735687	
BH1518	3135		House	Dublin North City	715767, 735683	
BH1519	3136		House	Dublin North City	715772, 735679	
BH1520	3137		House	Dublin North City	715778, 735675	
BH1521	3138		Church of St. Francis Xavier and Presbytery	Dublin North City	715841, 735604	
BH1522	3173		Limestone ashlar dock walls with granite copings, granite and cast-iron bollards, steps, lock gates, cast-iron mooring rings, ladders and winches	Dublin North City	716614, 734640	
BH1523	3175		Licensed premises	Dublin South City	716203, 734431	
BH1524	3176		House	Dublin North City	715701, 735294	
BH1525	3177		House	Dublin North City	715706, 735287	
BH1526	3178		House	Dublin North City	715711, 735280	
BH1527	3179		House	Dublin North City	715717, 735273	
BH1528	3180		House	Dublin North City	715723, 735267	
BH1529	3181		House	Dublin North City	715728, 735261	
BH1530	3182		House	Dublin North City	715733, 735255	
BH1531	3183		House	Dublin North City	715739, 735248	
BH1532	3184		House	Dublin North City	715745, 735241	
BH1533	3185		House	Dublin North City	715750, 735235	
BH1534	3186		House	Dublin North City	715755, 735229	
BH1535	3187		House	Dublin North City	715761, 735222	
BH1536	3188		House	Dublin North City	715766, 735216	
BH1537	3189		House	Dublin North City	715772, 735209	
BH1538	3190		House	Dublin North City	715777, 735203	
BH1539	3191		House	Dublin North City	715783, 735196	
BH1540	3192		House	Dublin North City	715788, 735189	
BH1541	3193		House	Dublin North City	715794, 735183	
BH1542	3194		House	Dublin North City	715798, 735178	
BH1543	3195		House	Dublin North City	715803, 735172	
BH1544	3196		House	Dublin North City	715809, 735166	
BH1545	3197		House (James Joyce Cultural Centre)	Dublin North City	715837, 735186	
BH1546	3198		House	Dublin North City	715830, 735195	
BH1547	3199		House	Dublin North City	715824, 735202	
BH1548	3200		House	Dublin North City	715819, 735209	
BH1549	3201		House	Dublin North City	715814, 735215	
BH1550	3202		House	Dublin North City	715808, 735222	
BH1551	3203		Former convent	Dublin North City	715802, 735230	
BH1552	3204		Former convent	Dublin North City	715796, 735239	
BH1553	3205		Former convent	Dublin North City	715786, 735249	
BH1554	3206		Single-storey building (former convent)	Dublin North City	715773, 735263	
BH1555	3207		House	Dublin North City	715764, 735273	
BH1556	3208		House	Dublin North City	715758, 735279	
BH1557	3209		House	Dublin North City	715753, 735286	
BH1558	3210		House	Dublin North City	715748, 735293	
BH1559	3211		House	Dublin North City	715743, 735300	
BH1560	3212		House	Dublin North City	715737, 735307	
BH1561	3213		House	Dublin North City	715732, 735313	
BH1562	3214		South City Markets building	Dublin South City	715592, 733925	
BH1563	3215		South City Markets building	Dublin South City	715595, 733915	
BH1564	3216		South City Markets building	Dublin South City	715596, 733902	

Annex 1.10.4 - Study Area A (RPS)

BH No.	RPS No.	NIAH No.	Classification	Townland	ITM Reference (E,N)	Rating (NIAH)
BH1565	3217		South City Markets Arcade	Dublin South City	715585, 733888	
BH1566	3218		South City Markets building	Dublin South City	715585, 733879	
BH1567	3219		South City Markets building	Dublin South City	715584, 733872	
BH1568	3220		South City Markets building	Dublin South City	715583, 733865	
BH1569	3221		South City Markets building	Dublin South City	715591, 733856	
BH1570	3222		South City Markets building	Dublin South City	715577, 733852	
BH1571	3223		South City Markets building	Dublin South City	715575, 733843	
BH1572	3224		Business premises	Dublin South City	715508, 733782	
BH1573	3225		Business premises	Dublin South City	715512, 733787	
BH1574	3226		Business premises	Dublin South City	715511, 733794	
BH1575	3227		Business premises	Dublin South City	715514, 733799	
BH1576	3228		Licensed premises (The Long Hall)	Dublin South City	715517, 733804	
BH1577	3229		Facade, including balustrades and chimneys	Dublin South City	715551, 733874	
BH1584	3240		The Provost's House, Trinity College: House, boundary walls, gate piers and gates	Dublin South City	715952, 734013	
BH1585	3241		Shop	Dublin South City	715915, 733953	
BH1586	3242		Building	Dublin South City	715914, 733899	
BH1587	3243		Shop	Dublin South City	715897, 733861	
BH1588	3244		Shop	Dublin South City	715877, 733804	
BH1589	3245		Shop and offices	Dublin South City	715876, 733800	
BH1590	3246		Shop and offices	Dublin South City	715862, 733765	
BH1591	3247		Business premises	Dublin South City	715837, 733618	
BH1592	3248		Business premises	Dublin South City	715837, 733614	
BH1593	3249		Business premises	Dublin South City	715813, 733626	
BH1594	3250		Shop	Dublin South City	715806, 733646	
BH1595	3251		Shop	Dublin South City	715805, 733653	
BH1596	3252		Former bank	Dublin South City	715808, 733700	
BH1597	3253		Shop	Dublin South City	715832, 733751	
BH1598	3254		Bewley's Cafe©	Dublin South City	715847, 733796	
BH1599	3255		Shop, including 1-3 Wicklow Street	Dublin South City	715886, 733912	
BH1600	3256		Shop	Dublin South City	715889, 733948	
BH1601	3257		Building (at corner of Suffolk Street)	Dublin South City	715895, 733986	
BH1602	3258		Shop	Dublin South City	715896, 733994	
BH1603	3259		Shop	Dublin South City	715897, 734006	
BH1604	3260		Shop	Dublin South City	715897, 734021	
BH1605	3261		Offices	Dublin South City	715897, 734027	
BH1606	3262		Former bank	Dublin South City	715900, 734036	
BH1607	3263		Shop	Dublin South City	715900, 734046	
BH1608	3264		Shop	Dublin South City	715901, 734053	
BH1609	3265		Shop	Dublin South City	715902, 734058	
BH1610	3266		Shop and offices	Dublin South City	715898, 734063	
BH1611	3267		Shop and offices (including 37 College Green)	Dublin South City	715891, 734070	
BH1612	3268		Georgian house	Dublin North City	715438, 735156	
BH1613	3269		Georgian house	Dublin North City	715432, 735163	
BH1614	3270		Georgian house	Dublin North City	715426, 735167	
BH1615	3271		Georgian house	Dublin North City	715419, 735171	
BH1616	3272		Georgian house	Dublin North City	715412, 735175	
BH1617	3273		House	Dublin North City	715438, 735117	
BH1618	3274		House	Dublin North City	715443, 735111	
BH1619	3280		Carroll's Building	Ranelagh North	716034, 732563	
BH1620	3301		Former school	Dublin South City	715469, 732962	
BH1621	3302		House	Dublin South City	715510, 732953	
BH1622	3303		House	Dublin South City	715462, 732961	
BH1623	3304		House	Dublin South City	715452, 732960	
BH1624	3305		House	Dublin South City	715411, 732956	
BH1625	3306		House	Dublin South City	715404, 732955	
BH1626	3307		House	Dublin South City	715397, 732954	
BH1627	3308		House	Dublin South City	715390, 732953	
BH1628	3309		House	Dublin South City	715383, 732952	
BH1629	3310		House	Dublin South City	715377, 732952	
BH1630	3311		House	Dublin South City	715370, 732951	
BH1631	3312		House	Dublin South City	715363, 732949	
BH1632	3313		House	Dublin South City	715356, 732949	
BH1633	3314		House	Dublin South City	715348, 732947	
BH1634	3315		House	Dublin South City	715341, 732947	
BH1635	3316		House	Dublin South City	715333, 732946	
BH1636	3317		House	Dublin South City	715364, 732914	
BH1637	3318		House	Dublin South City	715371, 732914	
BH1638	3319		House	Dublin South City	715378, 732915	
BH1639	3320		House	Dublin South City	715385, 732916	
BH1640	3321		House	Dublin South City	715392, 732917	
BH1641	3322		House	Dublin South City	715399, 732918	
BH1642	3323		House	Dublin South City	715406, 732919	
BH1643	3324		House	Dublin South City	715413, 732920	
BH1644	3327		The Courthouse and flanking wall beside the eastern elevation of Green Street courthouse	Dublin North City	715118, 734678	
BH1646	3507		Debtors' Prison (former Garda Station)	Dublin North City	715116, 734736	
BH1651	3514		Former Station roof and facade	Dublin South City	715730, 732875	
BH1652	3515		House	Dublin South City	715675, 733306	
BH1653	3516		House	Dublin South City	715673, 733300	
BH1654	3517		Business premises	Dublin South City	715669, 733285	
BH1655	3518		Business premises	Dublin South City	715661, 733260	
BH1656	3519		Business premises	Dublin South City	715659, 733252	
BH1657	3520		Business premises	Dublin South City	715656, 733244	
BH1658	3521		Business premises	Dublin South City	715654, 733236	
BH1659	3522		Business premises	Dublin South City	715652, 733229	
BH1660	3523		Business premises	Dublin South City	715650, 733222	
BH1661	3524		Business premises	Dublin South City	715649, 733207	
BH1662	3525		House	Dublin South City	715648, 733198	
BH1663	3526		House (Clonmel House)	Dublin South City	715647, 733187	
BH1664	3527		House (Harcourt House)	Dublin South City	715647, 733177	
BH1665	3528		House	Dublin South City	715647, 733162	
BH1666	3529		Hotel	Dublin South City	715646, 733147	
BH1667	3530		Hotel	Dublin South City	715645, 733132	
BH1668	3531		Hotel	Dublin South City	715645, 733124	
BH1669	3532		House	Dublin South City	715646, 733117	
BH1670	3533		House	Dublin South City	715646, 733109	
BH1671	3534		House	Dublin South City	715646, 733102	
BH1672	3535		Hotel	Dublin South City	715646, 733093	
BH1673	3536		Hotel	Dublin South City	715649, 733080	
BH1674	3537		House/offices	Dublin South City	715650, 733050	
BH1675	3538		House	Dublin South City	715651, 733043	
BH1676	3539		Business premises	Dublin South City	715651, 733036	
BH1677	3540		Business premises	Dublin South City	715652, 733028	
BH1678	3541		Business premises	Dublin South City	715653, 733020	
BH1679	3542		Offices	Dublin South City	715654, 733010	
BH1680	3543		Offices	Dublin South City	715706, 732966	
BH1681	3544		Hotel	Dublin South City	715700, 732986	
BH1682	3545		Business premises	Dublin South City	715693, 733004	
BH1683	3546		Hotel	Dublin South City	715692, 733011	
BH1684	3547		College	Dublin South City	715690, 733025	
BH1685	3548		Offices	Dublin South City	715690, 733033	
BH1686	3549		House	Dublin South City	715690, 733042	
BH1687	3550		Offices	Dublin South City	715689, 733058	
BH1688	3551		Offices (Pinebrook House)	Dublin South City	715685, 733080	
BH1689	3552		House	Dublin South City	715683, 733094	
BH1690	3553		House	Dublin South City	715682, 733175	
BH1691	3554		Mews (fronting onto Clonmel Street)	Dublin South City	715697, 733173	
BH1692	3555		Hotel	Dublin South City	715683, 733182	

Annex 1.10.4 - Study Area A (RPS)

BH No.	RPS No.	NIAH No.	Classification	Townland	ITM Reference (E,N)	Rating (NIAH)
BH1693	3556		House	Dublin South City	715683, 733197	
BH1694	3557		Former National Children's Hospital	Dublin South City	715686, 733208	
BH1695	3558		House	Dublin South City	715686, 733225	
BH1696	3559		House	Dublin South City	715688, 733233	
BH1697	3560		House	Dublin South City	715688, 733243	
BH1698	3561		House	Dublin South City	716015, 732777	
BH1699	3562		House	Dublin South City	716017, 732757	
BH1700	3563		House	Dublin South City	716019, 732747	
BH1701	3564		House	Dublin South City	716024, 732730	
BH1702	3565		House	Dublin South City	716025, 732721	
BH1703	3566		Original front facade	Dublin South City	716030, 732703	
BH1704	3567		House	Dublin South City	716034, 732676	
BH1705	3568		Spring well	Dublin South City	715992, 732666	
BH1706	3569		House	Dublin South City	716036, 732669	
BH1707	3570		House	Dublin South City	716039, 732654	
BH1708	3571		House	Dublin South City	716064, 732750	
BH1709	3572		House	Dublin South City	716062, 732770	
BH1710	3573		St. George's Church	Dublin North City	715641, 735530	
BH1711	3574		House	Dublin North City	715552, 735316	
BH1712	3575		House	Dublin North City	715555, 735322	
BH1713	3576		House	Dublin North City	715557, 735327	
BH1714	3577		House	Dublin North City	715560, 735333	
BH1715	3578		House	Dublin North City	715539, 735344	
BH1716	3579		House	Dublin North City	715536, 735337	
BH1717	3586		House	Dublin South City	715551, 732755	
BH1718	3587		House	Dublin South City	715538, 732753	
BH1719	3588		House	Dublin South City	715527, 732751	
BH1720	3589		House	Dublin South City	715513, 732750	
BH1721	3590		House	Dublin South City	715501, 732749	
BH1722	3591		House	Dublin South City	715494, 732748	
BH1723	3592		House	Dublin South City	715486, 732748	
BH1724	3593		House	Dublin South City	715473, 732746	
BH1725	3594		House	Dublin South City	715459, 732745	
BH1726	3595		House	Dublin South City	715452, 732744	
BH1727	3596		House	Dublin South City	715446, 732743	
BH1728	3597		House	Dublin South City	715421, 732741	
BH1729	3598		House	Dublin South City	715414, 732741	
BH1730	3599		House	Dublin South City	715408, 732741	
BH1731	3600		House	Dublin South City	715401, 732740	
BH1732	3601		House	Dublin South City	715394, 732740	
BH1733	3602		House	Dublin South City	715387, 732739	
BH1734	3603		House	Dublin South City	715379, 732739	
BH1735	3604		House	Dublin South City	715373, 732738	
BH1736	3605		House	Dublin South City	715366, 732737	
BH1737	3606		House	Dublin South City	715358, 732737	
BH1738	3607		Presbytery (St. Kevin's Church)	Dublin South City	715357, 732804	
BH1739	3608		St. Kevin's Church	Dublin South City	715376, 732790	
BH1740	3609		House	Dublin South City	715459, 732789	
BH1741	3610		House	Dublin South City	715466, 732790	
BH1742	3611		House	Dublin South City	715473, 732790	
BH1743	3612		House	Dublin South City	715480, 732790	
BH1744	3613		House	Dublin South City	715487, 732791	
BH1745	3614		House	Dublin South City	715493, 732792	
BH1746	3615		House	Dublin South City	715500, 732792	
BH1747	3616		House	Dublin South City	715507, 732793	
BH1748	3617		House	Dublin South City	715522, 732793	
BH1749	3618		House	Dublin South City	715533, 732794	
BH1750	3619		House	Dublin South City	715545, 732795	
BH1751	3620		Licensed premises	Dublin South City	715803, 733740	
BH1752	3621		Former Weights and Measures building	Dublin South City	715790, 733744	
BH1753	3622		Licensed premises	Dublin South City	715813, 733757	
BH1754	3623		Shop	Dublin South City	715824, 733753	
BH1755	3624		House	Dublin South City	716183, 732996	
BH1756	3625		House	Dublin South City	716175, 732991	
BH1757	3626		House	Dublin South City	716166, 732985	
BH1758	3627		House	Dublin South City	716157, 732979	
BH1759	3628		House	Dublin South City	716157, 732979	
BH1760	3629		House	Dublin South City	716139, 732969	
BH1761	3630		House	Dublin South City	716133, 732967	
BH1762	3631		House	Dublin South City	716128, 732964	
BH1763	3632		House	Dublin South City	716122, 732961	
BH1764	3633		House	Dublin South City	716115, 732958	
BH1765	3634		House	Dublin South City	716108, 732956	
BH1766	3635		House	Dublin South City	716102, 732954	
BH1767	3636		House	Dublin South City	716089, 732911	
BH1768	3637		House	Dublin South City	716095, 732913	
BH1769	3638		House	Dublin South City	716100, 732916	
BH1770	3639		House	Dublin South City	716106, 732918	
BH1771	3640		House	Dublin South City	716111, 732920	
BH1772	3641		House	Dublin South City	716118, 732922	
BH1773	3642		University Hall (Hatch Hall): main elevation to Hatch Street Lower, including roof, dormer windows and chimneys; also, chapel in the courtyard	Dublin South City	716136, 732929	
BH1774	3643		House	Dublin South City	716156, 732940	
BH1775	3644		House	Dublin South City	716162, 732944	
BH1776	3645		House	Dublin South City	716169, 732948	
BH1777	3647		Henrietta House	Dublin North City	715150, 734915	
BH1778	3648		Stone entrance gate/archway to College of Technology (opposite Yarnhall Street)	Dublin North City	715145, 734878	
BH1779	3650		House	Dublin North City	715193, 734992	
BH1780	3651		House	Dublin North City	715180, 734998	
BH1781	3652		House	Dublin North City	715169, 735003	
BH1782	3653		House	Dublin North City	715161, 735008	
BH1783	3654		House	Dublin North City	715151, 735012	
BH1784	3655		House	Dublin North City	715139, 735018	
BH1785	3656		House	Dublin North City	715124, 735026	
BH1786	3661		House	Dublin North City	715129, 734983	
BH1787	3662		House	Dublin North City	715138, 734979	
BH1788	3663		House	Dublin North City	715150, 734973	
BH1789	3664		House	Dublin North City	715164, 734967	
BH1790	3665		House	Dublin North City	715174, 734961	
BH1791	3666		Arnott's: Upper floor facade. First-floor cornice detail and shopfront (excluding canopy and vertical sign; including tower and clock feature)	Dublin North City	715634, 734623	
BH1792	3667		Upper floor facade	Dublin North City	715673, 734637	
BH1793	3669		Upper floor facade	Dublin North City	715679, 734639	
BH1794	3670		Upper floor facade	Dublin North City	715686, 734641	
BH1795	3671		Upper floor facade	Dublin North City	715693, 734643	
BH1796	3672		Upper floor facade	Dublin North City	715699, 734646	
BH1797	3673		Upper floor facade	Dublin North City	715706, 734647	
BH1798	3674		Upper floor facade	Dublin North City	715713, 734650	
BH1799	3675		Upper floor facade	Dublin North City	715722, 734652	
BH1800	3676		Upper floor facade	Dublin North City	715729, 734654	
BH1801	3677		GPO Arcade. Arcade runs from Henry Street to Prince's Street North.	Dublin South City	716106, 732918	
BH1802	8746		GPO buildings.	Dublin North City	715735, 734656	
BH1803	8747		GPO buildings.	Dublin North City	715741, 734657	
BH1804	8748		GPO buildings.	Dublin North City	715747, 734659	
BH1805	8749		GPO buildings.	Dublin North City	715753, 734660	
BH1806	8750		GPO buildings.	Dublin North City	715760, 734663	

Annex 1.10.4 - Study Area A (RPS)

BH No.	RPS No.	NIAH No.	Classification	Townland	ITM Reference (E,N)	Rating (NIAH)
BH1807	3749		House	Dublin South City	715281, 733089	
BH1808	3750		House	Dublin South City	715282, 733082	
BH1809	3751		House	Dublin South City	715283, 733074	
BH1810	3752		House	Dublin South City	715284, 733066	
BH1811	3753		House	Dublin South City	715285, 733058	
BH1812	3754		House	Dublin South City	715286, 733048	
BH1813	3755		House	Dublin South City	715287, 733041	
BH1814	3756		House	Dublin South City	715288, 733034	
BH1815	3757		House	Dublin South City	715289, 733028	
BH1816	3758		House	Dublin South City	715290, 733022	
BH1817	3759		House	Dublin South City	715291, 733014	
BH1818	3760		House	Dublin South City	715292, 733008	
BH1819	3761		House	Dublin South City	715293, 733001	
BH1820	3762		House	Dublin South City	715293, 732995	
BH1821	3763		House	Dublin South City	715294, 732988	
BH1822	3764		House	Dublin South City	715295, 732982	
BH1823	3765		House	Dublin South City	715296, 732974	
BH1824	3766		House	Dublin South City	715297, 732968	
BH1825	3767		House	Dublin South City	715298, 732962	
BH1826	3768		House	Dublin South City	715299, 732955	
BH1827	3769		House	Dublin South City	715299, 732948	
BH1828	3770		House	Dublin South City	715300, 732942	
BH1829	3771		House	Dublin South City	715301, 732935	
BH1830	3772		House	Dublin South City	715302, 732929	
BH1831	3773		House	Dublin South City	715303, 732923	
BH1832	3774		House	Dublin South City	715303, 732915	
BH1833	3775		House	Dublin South City	715304, 732909	
BH1834	3776		House	Dublin South City	715305, 732902	
BH1835	3777		House	Dublin South City	715306, 732895	
BH1836	3778		House	Dublin South City	715307, 732888	
BH1837	3779		House	Dublin South City	715308, 732882	
BH1838	3780		House	Dublin South City	715308, 732875	
BH1839	3781		House	Dublin South City	715309, 732869	
BH1840	3782		House	Dublin South City	715310, 732862	
BH1841	3783		House	Dublin South City	715311, 732855	
BH1842	3784		House	Dublin South City	715312, 732849	
BH1843	3785		House	Dublin South City	715313, 732842	
BH1844	3786		House	Dublin South City	715314, 732835	
BH1845	3787		House	Dublin South City	715314, 732829	
BH1846	3788		House	Dublin South City	715315, 732822	
BH1847	3789		House	Dublin South City	715316, 732815	
BH1848	3790		House	Dublin South City	715317, 732809	
BH1849	3791		House	Dublin South City	715318, 732802	
BH1850	3792		House	Dublin South City	715319, 732796	
BH1851	3793		House	Dublin South City	715322, 732782	
BH1852	3794		Parochial House (St. Kevin's Church, Harrington Street)	Dublin South City	715349, 732801	
BH1853	3795		House	Dublin South City	715349, 732825	
BH1854	3796		House	Dublin South City	715348, 732831	
BH1855	3797		House	Dublin South City	715348, 732838	
BH1856	3798		House	Dublin South City	715347, 732845	
BH1857	3799		House	Dublin South City	715347, 732852	
BH1858	3800		House	Dublin South City	715346, 732858	
BH1859	3801		House	Dublin South City	715339, 732913	
BH1860	3802		House	Dublin South City	715328, 732979	
BH1861	3803		House	Dublin South City	715328, 732988	
BH1862	3804		House	Dublin South City	715327, 732996	
BH1863	3805		House	Dublin South City	715326, 733004	
BH1864	3806		House	Dublin South City	715325, 733011	
BH1865	3807		House	Dublin South City	715324, 733018	
BH1866	3808		House	Dublin South City	715319, 733040	
BH1867	3809		House	Dublin South City	715313, 733089	
BH1868	3810		House	Dublin South City	715313, 733097	
BH1869	3811		House	Dublin South City	715313, 733102	
BH1870	3812		House	Dublin South City	715312, 733108	
BH1871	3813		House	Dublin South City	715311, 733115	
BH1872	3814		House	Dublin South City	715310, 733120	
BH1873	3815		House	Dublin South City	715310, 733126	
BH1874	3816		House	Dublin South City	715309, 733132	
BH1875	3817		House	Dublin South City	715309, 733139	
BH1876	3818		19th century stone hospital buildings at former Meath Hospital	Dublin South City	715200, 733121	
BH1877	3880		Tower of former church	Dublin North City	715921, 735209	
BH1878	3881		House	Dublin South City	716771, 733647	
BH1879	3971		House	Dublin South City	716214, 733352	
BH1880	3972		House	Dublin South City	716222, 733349	
BH1881	3973		House	Dublin South City	716230, 733345	
BH1882	3974		House	Dublin South City	716238, 733342	
BH1883	3975		House	Dublin South City	716246, 733338	
BH1884	3976		House	Dublin South City	716254, 733335	
BH1885	3977		House	Dublin South City	716263, 733365	
BH1886	3978		House	Dublin South City	716256, 733369	
BH1887	3979		House	Dublin South City	716249, 733372	
BH1888	3980		House	Dublin South City	716243, 733375	
BH1889	3981		House	Dublin South City	716235, 733378	
BH1890	3982		House	Dublin South City	716226, 733382	
BH1891	3983		House	Dublin South City	716218, 733384	
BH1892	3984		House	Dublin South City	716212, 733386	
BH1893	3985		House	Dublin South City	716206, 733388	
BH1894	3995		Limestone ashlar dock walls with granite copings, granite and cast-iron bollards, steps, lock gates, cast-iron mooring rings, ladders and winches	Dublin North City	716573, 734783	
BH1897	4059		Main facade of former hospital. (Also, upper floor facade of former Nurses' Home - see 23 Mary Street)	Dublin North City	715440, 734504	
BH1898	4060		Licensed Premises- exterior only	Dublin North City	715454, 734426	
BH1899	4063		Licensed premises	Dublin South City	715654, 733703	
BH1900	4064		Shop and house	Dublin South City	715650, 733697	
BH1901	4184		Shop and upper floors	Dublin South City	715451, 733319	
BH1902	4185		Moravian church and former school	Dublin South City	715384, 733345	
BH1903	4187		Almshouse	Dublin South City	715114, 733441	
BH1904	4188		St. Patrick's Deanery	Dublin South City	715143, 733445	
BH1905	4189		St. Patrick's Deanery: perimeter stone boundary walls and front plinth wall surmounted with railings	Dublin South City	715138, 733428	
BH1906	4190		Garda Station (former Palace of St. Sepulchre)	Dublin South City	715190, 733464	
BH1907	4191		Perimeter stone boundary walls to Garda Station; gate piers and flanking base walls, as well as railings on both sides of Kevin Street Garda Station	Dublin South City	715197, 733409	
BH1908	4192		Statue of Archbishop Plunket	Dublin South City	716173, 733596	
BH1909	4193		Former Kildare Street Club/offices	Dublin South City	716241, 733826	
BH1910	4194		House	Dublin South City	716231, 733799	
BH1911	4195		House	Dublin South City	716227, 733786	
BH1912	4196		Royal College of Physicians	Dublin South City	716224, 733774	
BH1913	4197		National Library of Ireland	Dublin South City	716237, 733738	
BH1914	4198		Leinster House, including former art college building	Dublin South City	716273, 733682	
BH1915	4199		National Museum of Ireland	Dublin South City	716210, 733645	
BH1916	4200		House	Dublin South City	716110, 733529	
BH1917	4201		House	Dublin South City	716114, 733536	
BH1918	4202		House	Dublin South City	716113, 733545	
BH1919	4203		House	Dublin South City	716116, 733552	
BH1920	4204		House	Dublin South City	716118, 733559	
BH1921	4205		House	Dublin South City	716120, 733564	

Annex 1.10.4 - Study Area A (RPS)

BH No.	RPS No.	NIAH No.	Classification	Townland	ITM Reference (E,N)	Rating (NIAH)
BH1922	4206		Shop and offices	Dublin South City	716125, 733570	
BH1923	4207		Shop and offices	Dublin South City	716127, 733579	
BH1924	4208		Shop and offices	Dublin South City	716130, 733585	
BH1925	4209		Department of Industry and Commerce	Dublin South City	716137, 733611	
BH1926	4210		Georgian house	Dublin South City	716152, 733642	
BH1927	4211		Georgian house	Dublin South City	716154, 733648	
BH1928	4212		Georgian house	Dublin South City	716157, 733654	
BH1929	4213		Georgian house	Dublin South City	716159, 733660	
BH1930	4214		Georgian house	Dublin South City	716161, 733667	
BH1931	4215		Georgian house	Dublin South City	716163, 733672	
BH1932	4216		Georgian house	Dublin South City	716164, 733680	
BH1933	4217		Georgian house	Dublin South City	716203, 733813	
BH1934	4218		House	Dublin South City	716207, 733821	
BH1935	4261		Kingram House: commercial premises	Dublin South City	716229, 732991	
BH1936	4273		Licensed premises	Dublin North City	715171, 734805	
BH1937	4274		Gaiety Theatre	Dublin South City	715766, 733650	
BH1938	4275		Former RIC barracks	Dublin South City	716643, 733136	
BH1939	4277		Surviving parts of former Methodist chapel	Dublin North City	716066, 735303	
BH1940	4388		House	Dublin South City	716075, 733158	
BH1941	4389		House	Dublin South City	716079, 733154	
BH1942	4390		House	Dublin South City	716083, 733150	
BH1943	4391		House	Dublin South City	716086, 733146	
BH1944	4392		House	Dublin South City	716167, 733019	
BH1945	4393		House	Dublin South City	716170, 733013	
BH1946	4394		House	Dublin South City	716174, 733008	
BH1947	4395		House	Dublin South City	716178, 733002	
BH1948	4396		House	Dublin South City	716200, 732967	
BH1949	4397		House	Dublin South City	716205, 732960	
BH1950	4398		House	Dublin South City	716209, 732955	
BH1951	4399		House	Dublin South City	716214, 732948	
BH1952	4400		House	Dublin South City	716217, 732942	
BH1953	4401		House	Dublin South City	716221, 732937	
BH1954	4402		House	Dublin South City	716225, 732931	
BH1955	4403		House	Dublin South City	716229, 732925	
BH1956	4404		House	Dublin South City	716234, 732919	
BH1957	4405		House	Dublin South City	716238, 732912	
BH1958	4406		House	Dublin South City	716242, 732906	
BH1959	4407		House	Dublin South City	716247, 732898	
BH1960	4408		House	Dublin South City	716252, 732891	
BH1961	4409		House	Dublin South City	716256, 732884	
BH1962	4410		House	Dublin South City	716260, 732878	
BH1963	4411		House	Dublin South City	716264, 732872	
BH1964	4412		House	Dublin South City	716268, 732866	
BH1965	4413		House	Dublin South City	716272, 732859	
BH1966	4414		House	Dublin South City	716276, 732854	
BH1967	4415		House	Dublin South City	716280, 732848	
BH1968	4416		House	Dublin South City	716285, 732841	
BH1969	4417		House	Dublin South City	716289, 732835	
BH1970	4418		House	Dublin South City	716293, 732828	
BH1971	4419		House	Dublin South City	716297, 732822	
BH1972	4420		House	Dublin South City	716301, 732816	
BH1973	4421		House	Dublin South City	716306, 732810	
BH1974	4422		House	Dublin South City	716309, 732803	
BH1975	4423		House	Dublin South City	716313, 732796	
BH1976	4424		House	Dublin South City	716318, 732789	
BH1977	4425		House	Dublin South City	716289, 732904	
BH1978	4426		House	Dublin South City	716284, 732910	
BH1979	4427		House	Dublin South City	716280, 732916	
BH1980	4428		House	Dublin South City	716276, 732922	
BH1981	4429		House	Dublin South City	716272, 732929	
BH1982	4430		House	Dublin South City	716267, 732935	
BH1983	4431		House	Dublin South City	716263, 732942	
BH1984	4432		House	Dublin South City	716258, 732948	
BH1985	4433		House	Dublin South City	716254, 732954	
BH1986	4434		House	Dublin South City	716250, 732961	
BH1987	4435		House	Dublin South City	716246, 732966	
BH1988	4436		House	Dublin South City	716242, 732972	
BH1989	4437		House	Dublin South City	716238, 732978	
BH1990	4438		House	Dublin South City	716232, 732983	
BH1991	4439		House	Dublin South City	716211, 733016	
BH1992	4440		House	Dublin South City	716207, 733021	
BH1993	4441		House	Dublin South City	716205, 733026	
BH1994	4442		House	Dublin South City	716201, 733031	
BH1995	4443		House	Dublin South City	716197, 733036	
BH1996	4444		House	Dublin South City	716163, 733091	
BH1997	4445		House	Dublin South City	716157, 733099	
BH1998	4446		House	Dublin South City	716153, 733105	
BH1999	4447		House	Dublin South City	716150, 733110	
BH2000	4448		House	Dublin South City	716146, 733115	
BH2001	4449		House	Dublin South City	716142, 733121	
BH2002	4450		House	Dublin South City	716137, 733127	
BH2003	4451		House	Dublin South City	716133, 733133	
BH2004	4452		House	Dublin South City	716129, 733139	
BH2005	4455		House	Ranelagh North	716370, 732697	
BH2006	4456		House	Ranelagh North	716373, 732688	
BH2007	4457		House	Ranelagh North	716376, 732682	
BH2008	4458		House	Ranelagh North	716379, 732676	
BH2009	4459		House	Ranelagh North	716381, 732669	
BH2010	4460		House	Ranelagh North	716383, 732663	
BH2011	4461		House	Ranelagh North	716385, 732656	
BH2012	4462		House	Ranelagh North	716388, 732650	
BH2013	4463		House	Ranelagh North	716390, 732644	
BH2014	4464		House	Ranelagh North	716392, 732637	
BH2015	4465		House	Ranelagh North	716394, 732631	
BH2016	4466		House	Ranelagh North	716397, 732625	
BH2017	4467		House	Ranelagh North	716399, 732619	
BH2018	4468		House	Ranelagh North	716401, 732612	
BH2019	4469		House	Ranelagh North	716403, 732606	
BH2020	4470		House	Ranelagh North	716406, 732600	
BH2021	4471		House	Ranelagh North	716408, 732594	
BH2022	4472		House	Ranelagh North	716410, 732588	
BH2023	4591		Licensed premises	Ranelagh North	716441, 732655	
BH2024	4592		Licensed premises	Ranelagh North	716438, 732661	
BH2025	4593		House and shop	Ranelagh North	716436, 732668	
BH2026	4594		House	Ranelagh North	716432, 732674	
BH2027	4595		House	Ranelagh North	716429, 732681	
BH2028	4596		House	Ranelagh North	716426, 732687	
BH2029	4597		House	Ranelagh North	716423, 732693	
BH2030	4598		House	Ranelagh North	716420, 732698	
BH2031	4599		House	Ranelagh North	716417, 732704	
BH2032	4600		House	Ranelagh North	716412, 732713	
BH2033	4781		Commercial premises	Dublin South City	716340, 733839	
BH2034	4782		Commercial premises	Dublin South City	716346, 733839	
BH2035	4783		Commercial premises	Dublin South City	716352, 733841	
BH2036	4784		Commercial premises	Dublin South City	716357, 733840	
BH2037	4785		Commercial premises	Dublin South City	716354, 733802	
BH2038	4786		House and mews	Dublin South City	716343, 733806	

Annex 1.10.4 - Study Area A (RPS)

BH No.	RPS No.	NIAH No.	Classification	Townland	ITM Reference (E,N)	Rating (NIAH)
BH2039	4787		House (offices)	Dublin South City	716282, 733828	
BH2040	4788		House (offices)	Dublin South City	716277, 733829	
BH2041	4789		House (offices)	Dublin South City	716271, 733831	
BH2042	4790		House (offices)	Dublin South City	716265, 733835	
BH2043	4791		House (offices)	Dublin South City	716258, 733837	
BH2044	4792		House	Dublin South City	715426, 732610	
BH2045	4793		House	Dublin South City	715427, 732600	
BH2046	4794		House	Dublin South City	715546, 732623	
BH2047	4795		House	Dublin South City	715554, 732649	
BH2048	4796		House	Dublin South City	715551, 732621	
BH2049	4797		House	Dublin South City	715548, 732648	
BH2050	4798		House	Dublin South City	715531, 732621	
BH2051	4799		House	Dublin South City	715541, 732648	
BH2052	4800		House	Dublin South City	715525, 732619	
BH2053	4801		House	Dublin South City	715534, 732647	
BH2054	4802		House	Dublin South City	715518, 732619	
BH2055	4803		House	Dublin South City	715527, 732646	
BH2056	4804		House	Dublin South City	715514, 732606	
BH2057	4805		House	Dublin South City	715521, 732646	
BH2058	4806		House	Dublin South City	715508, 732606	
BH2059	4807		House	Dublin South City	715514, 732645	
BH2060	4808		House	Dublin South City	715502, 732607	
BH2061	4809		House	Dublin South City	715508, 732645	
BH2062	4810		House	Dublin South City	715497, 732607	
BH2063	4811		House	Dublin South City	715502, 732644	
BH2064	4812		House	Dublin South City	715492, 732609	
BH2065	4813		House	Dublin South City	715496, 732644	
BH2066	4814		House	Dublin South City	715485, 732609	
BH2067	4815		House	Dublin South City	715490, 732643	
BH2068	4816		House	Dublin South City	715478, 732609	
BH2069	4817		House	Dublin South City	715483, 732642	
BH2070	4818		House	Dublin South City	715478, 732642	
BH2071	4819		House	Dublin South City	715469, 732639	
BH2072	4820		House	Dublin South City	715458, 732638	
BH2073	4821		House	Dublin South City	715445, 732612	
BH2074	4822		House	Dublin South City	715434, 732613	
BH2075	4823		Business premises	Dublin North City	715632, 734422	
BH2076	4824		Commercial premises	Dublin South City	716497, 733831	
BH2077	4825		Commercial premises	Dublin South City	716484, 733834	
BH2078	4826		Commercial premises including licensed premises	Dublin South City	716363, 733842	
BH2079	4827		Commercial premises including licensed premises	Dublin South City	716369, 733844	
BH2080	4828		Dental Hospital	Dublin South City	716408, 733868	
BH2081	4829		Stone warehouse with brick trimming	Dublin North City	715768, 734446	
BH2082	4830		Licensed premises and adjoining house, including portion in Pearse Street	Dublin South City	716596, 734093	
BH2083	4831		Commercial premises/shop	Dublin South City	716571, 734114	
BH2084	4833		Shop/offices	Dublin South City	715201, 734009	
BH2085	4834		Hostel	Dublin South City	715218, 734016	
BH2086	4835		Shop/offices	Dublin South City	715235, 734021	
BH2087	4836		Office of Revenue Commissioners: facade only	Dublin South City	715260, 734030	
BH2088	4837		Exchange Buildings: facade only	Dublin South City	715311, 734051	
BH2089	4838		Former bonded store (to rear of 58-59 Abbey Street Middle)	Dublin North City	715732, 734466	
BH2090	5024		House and shop	Dublin North City	715988, 734719	
BH2091	5025		House	Dublin North City	715976, 734770	
BH2092	5026		Training College (Department of Education) and gate lodge	Dublin North City	715992, 734799	
BH2093	5027		House	Dublin North City	715906, 734892	
BH2094	5028		House	Dublin North City	715908, 734886	
BH2095	5029		House	Dublin North City	715910, 734881	
BH2096	5030		Georgian house, including ground-floor shop	Dublin North City	715912, 734874	
BH2097	5031		Georgian house	Dublin North City	715914, 734868	
BH2098	5032		Georgian house	Dublin North City	715915, 734861	
BH2099	5033		Presbytery	Dublin North City	715918, 734849	
BH2100	5034		St. Mary's Pro-Cathedral	Dublin North City	715912, 734816	
BH2101	5035		House and shop	Dublin North City	715937, 734788	
BH2102	5036		House and shop	Dublin North City	715940, 734780	
BH2103	5037		Licensed premises	Dublin North City	715951, 734760	
BH2104	5038		Commercial premises	Dublin North City	715954, 734754	
BH2105	5039		House and shop	Dublin North City	715963, 734707	
BH2106	5040		House and shop	Dublin North City	715964, 734701	
BH2107	5041		Business Premises	Dublin North City	716005, 734551	
BH2108	5042		Business Premises	Dublin North City	716006, 734545	
BH2109	5043		Business Premises	Dublin North City	716007, 734540	
BH2110	5055		Commercial premises	Dublin North City	715298, 734533	
BH2111	5056		Former St. Mary's Church	Dublin North City	715390, 734550	
BH2112	5058		Shops (part of Jervis Shopping Centre): upper floors	Dublin North City	715447, 734575	
BH2113	5059		Shops (former Nurses' Home): upper floor facade only	Dublin North City	715481, 734581	
BH2114	5060		Penney's department store: (a) facades on Mary Street and Jervis Street (excluding modern fascia and signage); (b) roof structure, including dome and decorative copper-clad stair enclosures	Dublin North City	715430, 734605	
BH2115	5061		House	Dublin North City	715378, 734577	
BH2116	5062		house and shop	Dublin North City	715316, 734560	
BH2117	5063		House and shop	Dublin North City	715206, 734507	
BH2118	5064		House and shop	Dublin North City	715213, 734508	
BH2119	5065		House and shop	Dublin North City	715220, 734509	
BH2120	5066		House and shop	Dublin North City	715232, 734511	
BH2121	5067		House and shop	Dublin North City	715237, 734512	
BH2122	5068		House and shop	Dublin North City	715242, 734514	
BH2123	8736		House and shop	Dublin North City	715290, 734533	
BH2124	5070		Former excise building	Dublin North City	716903, 734657	
BH2125	5073		Chapter House of St. Mary's Abbey	Dublin North City	715235, 734429	
BH2126	5074		Former Mercer's Hospital	Dublin South City	715628, 733682	
BH2127	5095		Shop and upper floors	Dublin South City	716251, 733451	
BH2128	5096		Huguenot cemetery	Dublin South City	716219, 733464	
BH2129	5097		Bank	Dublin South City	716214, 733437	
BH2130	5098		Licensed premises (O'Donoghue's)	Dublin South City	716267, 733413	
BH2131	5099		Offices	Dublin South City	716278, 733410	
BH2132	5100		House	Dublin South City	716283, 733408	
BH2133	5101		Shop and offices	Dublin South City	716290, 733409	
BH2134	5102		House	Dublin South City	716512, 733760	
BH2135	5103		House	Dublin South City	716519, 733755	
BH2136	5104		House	Dublin South City	716526, 733751	
BH2137	5105		House	Dublin South City	716534, 733747	
BH2138	5106		House	Dublin South City	716542, 733743	
BH2139	5107		House	Dublin South City	716550, 733738	
BH2140	5108		House	Dublin South City	716558, 733734	
BH2141	5109		House	Dublin South City	716567, 733729	
BH2142	5110		House	Dublin South City	716575, 733724	
BH2143	5111		House	Dublin South City	716583, 733720	
BH2144	5112		House	Dublin South City	716592, 733712	
BH2145	5113		House	Dublin South City	716603, 733707	
BH2146	5114		House	Dublin South City	716613, 733703	
BH2147	5115		House	Dublin South City	716620, 733699	
BH2148	5116		House	Dublin South City	716628, 733695	
BH2149	5117		House	Dublin South City	716636, 733690	
BH2150	5118		House	Dublin South City	716643, 733686	
BH2151	5119		House; includes 18a and 18b	Dublin South City	716650, 733682	
BH2152	5120		House	Dublin South City	716657, 733678	
BH2153	5121		House	Dublin South City	716665, 733673	

Annex 1.10.4 - Study Area A (RPS)

BH No.	RPS No.	NIAH No.	Classification	Townland	ITM Reference (E,N)	Rating (NIAH)
BH2154	5122		House	Dublin South City	716673, 733669	
BH2155	5123		House	Dublin South City	716680, 733665	
BH2156	5124		House	Dublin South City	716688, 733661	
BH2157	5125		House	Dublin South City	716696, 733657	
BH2158	5126		House	Dublin South City	716704, 733652	
BH2159	5127		House	Dublin South City	716713, 733647	
BH2160	5128		House	Dublin South City	716722, 733642	
BH2161	5129		House	Dublin South City	716731, 733637	
BH2162	5130		House	Dublin South City	716740, 733632	
BH2163	5131		House	Dublin South City	716748, 733627	
BH2164	5132		House	Dublin South City	716756, 733623	
BH2165	5133		House	Dublin South City	716794, 733561	
BH2166	5134		House	Dublin South City	716789, 733552	
BH2167	5135		House	Dublin South City	716785, 733544	
BH2168	5136		House	Dublin South City	716781, 733536	
BH2169	5137		House	Dublin South City	716777, 733527	
BH2170	5138		House	Dublin South City	716772, 733519	
BH2171	5139		House	Dublin South City	716768, 733511	
BH2172	5140		House	Dublin South City	716764, 733504	
BH2173	5141		House	Dublin South City	716759, 733496	
BH2174	5142		House	Dublin South City	716755, 733488	
BH2175	5143		House	Dublin South City	716751, 733480	
BH2176	5144		House	Dublin South City	716746, 733472	
BH2177	5145		House	Dublin South City	716741, 733464	
BH2178	5146		House	Dublin South City	716737, 733455	
BH2179	5147		House	Dublin South City	716733, 733448	
BH2180	5148		House	Dublin South City	716728, 733442	
BH2181	5149		House	Dublin South City	716725, 733436	
BH2182	5150		House	Dublin South City	716722, 733430	
BH2183	5151		House	Dublin South City	716669, 733420	
BH2184	5152		House	Dublin South City	716659, 733427	
BH2185	5153		House	Dublin South City	716652, 733431	
BH2186	5154		House	Dublin South City	716646, 733434	
BH2187	5155		House	Dublin South City	716641, 733438	
BH2188	5156		House	Dublin South City	716634, 733441	
BH2189	5157		House	Dublin South City	716627, 733446	
BH2190	5158		House	Dublin South City	716619, 733450	
BH2191	5159		House	Dublin South City	716612, 733454	
BH2192	5160		House	Dublin South City	716604, 733459	
BH2193	5161		House	Dublin South City	716595, 733463	
BH2194	5162		House	Dublin South City	716588, 733468	
BH2195	5163		House	Dublin South City	716581, 733471	
BH2196	5164		House	Dublin South City	716573, 733476	
BH2197	5165		House	Dublin South City	716566, 733480	
BH2198	5166		House	Dublin South City	716558, 733484	
BH2199	5167		House	Dublin South City	716550, 733488	
BH2200	5168		House	Dublin South City	716542, 733494	
BH2201	5169		House	Dublin South City	716534, 733498	
BH2202	5170		House	Dublin South City	716527, 733502	
BH2203	5171		House	Dublin South City	716520, 733506	
BH2204	5172		House	Dublin South City	716512, 733511	
BH2205	5173		House	Dublin South City	716505, 733515	
BH2206	5174		House	Dublin South City	716497, 733520	
BH2207	5175		House	Dublin South City	716489, 733524	
BH2208	5176		House	Dublin South City	716482, 733528	
BH2209	5177		House	Dublin South City	716474, 733532	
BH2210	5178		House	Dublin South City	716467, 733535	
BH2211	5179		House	Dublin South City	716460, 733539	
BH2212	5180		House	Dublin South City	716453, 733544	
BH2213	5181		House	Dublin South City	716446, 733548	
BH2214	5182		House	Dublin South City	716437, 733552	
BH2215	5183		House	Dublin South City	716430, 733557	
BH2216	5184		House	Dublin South City	716423, 733563	
BH2217	5185		House	Dublin South City	716413, 733567	
BH2218	5186		Natural History Museum	Dublin South City	716323, 733603	
BH2219	5187		Statue of Surgeon-Major Parke, in grounds of Natural History Museum	Dublin South City	716373, 733585	
BH2220	5188		Statue of Albert, Prince Consort, on Leinster Lawn	Dublin South City	716348, 733606	
BH2221	5189		Memorial on Leinster Lawn (Leinster House)	Dublin South City	716339, 733657	
BH2222	5190		Statue of Sir Robert Stewart, on Leinster Lawn	Dublin South City	716381, 733678	
BH2223	5191		National Gallery	Dublin South City	716379, 733716	
BH2224	5192		Statue of William Dargan, in grounds of National Gallery	Dublin South City	716425, 733682	
BH2225	5193		Statue of George Bernard Shaw, in grounds of National Gallery	Dublin South City	716395, 733681	
BH2226	5194		Rutland Fountain	Dublin South City	716461, 733664	
BH2227	5195		House	Dublin South City	716435, 733697	
BH2228	5196		House	Dublin South City	716439, 733705	
BH2229	5197		House	Dublin South City	716442, 733714	
BH2230	5198		House	Dublin South City	716445, 733720	
BH2231	5199		House	Dublin South City	716449, 733726	
BH2232	5200		House	Dublin South City	716453, 733733	
BH2233	5201		House	Dublin South City	716457, 733740	
BH2234	5202		House	Dublin South City	716461, 733749	
BH2235	5203		Commercial premises	Dublin South City	716496, 733816	
BH2236	5204		Commercial premises	Dublin South City	716500, 733822	
BH2237	5205		Commercial premises	Dublin South City	716505, 733829	
BH2238	5206		Davenport Hotel: facade of former Merrion Hall	Dublin South City	716536, 733809	
BH2239	5207		Government Buildings and the College of Science	Dublin South City	716272, 733546	
BH2240	5208		Georgian terraced house	Dublin South City	716305, 733451	
BH2241	5209		Georgian terraced house	Dublin South City	716303, 733443	
BH2242	5210		Georgian terraced house	Dublin South City	716300, 733437	
BH2243	5211		House	Dublin South City	716301, 733428	
BH2244	5212		House	Dublin South City	716325, 733418	
BH2245	5213		Georgian terraced house	Dublin South City	716331, 733426	
BH2246	5214		Georgian terraced house	Dublin South City	716334, 733432	
BH2247	5215		House (Hotel)	Dublin South City	716349, 733438	
BH2248	5216		House (Hotel)	Dublin South City	716354, 733447	
BH2249	5217		House (Hotel)	Dublin South City	716360, 733458	
BH2250	5218		House (Hotel)	Dublin South City	716368, 733475	
BH2251	5219		House (Dunloe Hall)	Dublin South City	716379, 733495	
BH2252	5220		House (Dunloe Hall)	Dublin South City	716383, 733502	
BH2253	5221		House (Dunloe Hall)	Dublin South City	716386, 733510	
BH2254	5222		House (Dunloe Hall)	Dublin South City	716390, 733517	
BH2255	5223		House (Dunloe Hall)	Dublin South City	716394, 733525	
BH2256	5224		House	Dublin South City	716401, 733536	
BH2257	5225		House	Dublin South City	716405, 733543	
BH2258	5226		House	Dublin South City	716408, 733549	
BH2259	5227		House	Dublin South City	716411, 733555	
BH2260	5255		House	Dublin South City	716121, 733743	
BH2261	5256		House	Dublin South City	716129, 733740	
BH2262	5257		Freemason's Hall	Dublin South City	716136, 733738	
BH2263	5258		House	Dublin South City	716151, 733734	
BH2264	8719		House	Dublin South City	716158, 733732	
BH2265	5259		Hotel	Dublin South City	716171, 733696	
BH2266	5260		Hotel	Dublin South City	716158, 733699	
BH2267	5261		House	Dublin South City	716144, 733703	
BH2268	5262		House	Dublin South City	716136, 733705	
BH2269	5263		House	Dublin South City	716129, 733706	
BH2270	5264		House	Dublin South City	716122, 733708	

Annex 1.10.4 - Study Area A (RPS)

BH No.	RPS No.	NIAH No.	Classification	Townland	ITM Reference (E,N)	Rating (NIAH)
BH2271	5265		House	Dublin South City	716116, 733710	
BH2272	5266		House	Dublin South City	716108, 733712	
BH2273	5267		House	Dublin South City	716097, 733715	
BH2274	5268		House	Dublin South City	716086, 733718	
BH2275	5269		House	Dublin South City	716079, 733721	
BH2276	5270		House	Dublin South City	716071, 733723	
BH2277	5271		House	Dublin South City	716066, 733726	
BH2278	5272		House	Dublin South City	716061, 733726	
BH2279	5282		House: external envelope, internal stairs, stairwells and corner chimney breasts	Dublin North City	715682, 734760	
BH2280	5283		House: external envelope, internal stairs, stairwells and corner chimney breasts	Dublin North City	715675, 734764	
BH2281	5284		House	Dublin North City	715676, 734771	
BH2282	5285		House: external envelope, internal stairs, stairwells and corner chimney breasts	Dublin North City	715670, 734775	
BH2283	5412		House, including 83 Gardiner Street Upper	Dublin North City	715890, 735511	
BH2284	5413		House	Dublin North City	715898, 735517	
BH2285	5414		House	Dublin North City	715907, 735522	
BH2286	5415		House	Dublin North City	715917, 735527	
BH2287	5416		House	Dublin North City	715923, 735532	
BH2288	5417		House	Dublin North City	715929, 735536	
BH2289	5418		House	Dublin North City	715936, 735540	
BH2290	5419		House	Dublin North City	715942, 735544	
BH2291	5420		House	Dublin North City	715948, 735549	
BH2292	5421		House	Dublin North City	715955, 735552	
BH2293	5422		House	Dublin North City	715962, 735557	
BH2294	5423		House	Dublin North City	715968, 735561	
BH2295	5424		House	Dublin North City	715976, 735565	
BH2296	5425		House	Dublin North City	715982, 735569	
BH2297	5426		House	Dublin North City	715989, 735573	
BH2298	5427		House	Dublin North City	715993, 735576	
BH2299	5428		House	Dublin North City	716030, 735586	
BH2300	5429		House	Dublin North City	716034, 735580	
BH2301	5430		House	Dublin North City	716050, 735556	
BH2302	5431		House	Dublin North City	716055, 735550	
BH2303	5432		House	Dublin North City	716059, 735542	
BH2304	5433		House	Dublin North City	716063, 735536	
BH2305	5434		House	Dublin North City	716067, 735529	
BH2306	5435		House	Dublin North City	716071, 735522	
BH2307	5436		House	Dublin North City	716076, 735515	
BH2308	5437		House	Dublin North City	716081, 735507	
BH2309	5438		House	Dublin North City	716087, 735499	
BH2310	5439		House	Dublin North City	716091, 735492	
BH2311	5440		House	Dublin North City	716095, 735486	
BH2312	5441		House	Dublin North City	716098, 735480	
BH2313	5442		House (including 58 Charles Street Great)	Dublin North City	716102, 735475	
BH2314	5443		House	Dublin North City	716070, 735392	
BH2315	5444		House	Dublin North City	716022, 735362	
BH2316	5445		House	Dublin North City	716016, 735359	
BH2317	5446		House	Dublin North City	715959, 735333	
BH2318	5447		House	Dublin North City	715954, 735338	
BH2319	5448		House	Dublin North City	715923, 735392	
BH2320	5449		House	Dublin North City	715919, 735399	
BH2321	5450		House	Dublin North City	715909, 735413	
BH2322	5451		House	Dublin North City	715898, 735432	
BH2323	5452		House	Dublin North City	715894, 735438	
BH2324	5453		House	Dublin North City	715889, 735445	
BH2325	5454		House	Dublin North City	715884, 735449	
BH2326	5455		Licensed premises at corner of Wellington Street Lower	Dublin North City	715313, 735391	
BH2327	5456		Former St. Mary's Chapel-of-Ease (The Black Church) and railings, gates, etc.	Dublin North City	715283, 735235	
BH2328	5457		Commercial premises	Dublin North City	715183, 735147	
BH2329	5458		Commercial premises	Dublin North City	715186, 735152	
BH2330	5459		House	Dublin North City	715213, 735206	
BH2331	5460		House	Dublin North City	715216, 735211	
BH2332	5461		House	Dublin North City	715219, 735216	
BH2333	5462		House	Dublin North City	715223, 735222	
BH2334	5463		House	Dublin North City	715225, 735228	
BH2335	5464		House	Dublin North City	715245, 735266	
BH2336	5465		House	Dublin North City	715246, 735271	
BH2337	5466		House	Dublin North City	715248, 735277	
BH2338	5467		House	Dublin North City	715251, 735283	
BH2339	5468		House	Dublin North City	715252, 735289	
BH2340	5469		House	Dublin North City	715255, 735295	
BH2341	5470		Hostel (former convent)	Dublin North City	715275, 735372	
BH2342	5471		House	Ranelagh North	715717, 732418	
BH2343	5472		House	Ranelagh North	715720, 732412	
BH2344	5473		House	Ranelagh North	715723, 732406	
BH2345	5474		House	Ranelagh North	715726, 732401	
BH2346	5475		House	Ranelagh North	715729, 732395	
BH2347	5476		House	Ranelagh North	715733, 732389	
BH2348	5477		House	Ranelagh North	715735, 732383	
BH2349	5478		House	Ranelagh North	715738, 732378	
BH2350	5479		House	Ranelagh North	715741, 732373	
BH2351	5480		House	Ranelagh North	715744, 732367	
BH2352	5481		House	Ranelagh North	715746, 732361	
BH2353	5482		House	Ranelagh North	715750, 732356	
BH2354	5483		House	Ranelagh North	715753, 732351	
BH2355	5619		House	Dublin South City	716806, 733593	
BH2356	5620		House	Dublin South City	716813, 733590	
BH2357	5621		House	Dublin South City	716819, 733587	
BH2358	5622		House	Dublin South City	716825, 733582	
BH2359	5623		House	Dublin South City	716832, 733579	
BH2360	5624		House	Dublin South City	716839, 733575	
BH2361	5625		House	Dublin South City	716850, 733570	
BH2362	5626		House	Dublin South City	716735, 733423	
BH2363	5627		House	Dublin South City	716741, 733420	
BH2364	5628		House	Dublin South City	716748, 733416	
BH2365	5629		House	Dublin South City	716754, 733413	
BH2366	5630		House	Dublin South City	716760, 733409	
BH2367	5631		House	Dublin South City	716767, 733406	
BH2368	5632		House	Dublin South City	716773, 733403	
BH2369	5633		House	Dublin South City	716779, 733400	
BH2370	5634		House	Dublin South City	716788, 733395	
BH2371	5635		House	Dublin South City	716795, 733391	
BH2372	5636		House	Dublin South City	716801, 733388	
BH2373	5637		House	Dublin South City	716807, 733385	
BH2374	5638		House	Dublin South City	716813, 733382	
BH2375	5639		House	Dublin South City	716820, 733378	
BH2376	5640		House	Dublin South City	716826, 733375	
BH2377	5641		House	Dublin South City	716832, 733371	
BH2378	5642		House	Dublin South City	716839, 733368	
BH2379	5643		House	Dublin South City	716845, 733364	
BH2380	5644		House	Dublin South City	716851, 733361	
BH2381	5645		House	Dublin South City	716857, 733357	
BH2382	5646		House	Dublin South City	716863, 733354	
BH2383	5647		House	Dublin South City	716869, 733351	
BH2384	5648		House	Dublin South City	716875, 733349	
BH2385	5649		House	Dublin South City	716881, 733345	
BH2386	5650		House	Dublin South City	716887, 733342	
BH2387	5651		House	Dublin South City	716893, 733338	

Annex 1.10.4 - Study Area A (RPS)

BH No.	RPS No.	NAIH No.	Classification	Townland	ITM Reference (E,N)	Rating (NAIH)
BH2388	5652		House	Dublin South City	716899, 733335	
BH2389	5653		House	Dublin South City	716906, 733331	
BH2390	5658		House	Dublin South City	716904, 733291	
BH2391	5659		House	Dublin South City	716895, 733298	
BH2392	5660		House	Dublin South City	716889, 733302	
BH2393	5661		House	Dublin South City	716882, 733305	
BH2394	5662		House	Dublin South City	716875, 733309	
BH2395	5663		House	Dublin South City	716869, 733313	
BH2396	5664		House	Dublin South City	716862, 733317	
BH2397	5665		House	Dublin South City	716855, 733320	
BH2398	5666		House	Dublin South City	716849, 733323	
BH2399	5667		House	Dublin South City	716842, 733327	
BH2400	5668		House, excluding single-storey late-20th century extension and separate 3-storey mews building	Dublin South City	716836, 733330	
BH2401	5669		House	Dublin South City	716829, 733334	
BH2402	5670		House	Dublin South City	716822, 733338	
BH2403	5671		House	Dublin South City	716816, 733343	
BH2404	5672		House	Dublin South City	716808, 733346	
BH2405	5673		House	Dublin South City	716802, 733350	
BH2406	5674		House	Dublin South City	716794, 733353	
BH2407	5675		House	Dublin South City	716788, 733357	
BH2408	5676		House	Dublin South City	716781, 733361	
BH2409	5677		House	Dublin South City	716774, 733365	
BH2410	5678		House	Dublin South City	716752, 733378	
BH2411	5679		House	Dublin South City	716746, 733381	
BH2412	5680		House	Dublin South City	716740, 733384	
BH2413	5681		House	Dublin South City	716735, 733387	
BH2414	5682		House	Dublin South City	716729, 733391	
BH2415	5683		House	Dublin South City	716723, 733395	
BH2416	5684		House	Dublin South City	716716, 733399	
BH2417	5685		House	Dublin South City	716710, 733402	
BH2418	5795		Shop and offices	Dublin South City	716212, 733850	
BH2419	5796		Shop and offices	Dublin South City	716207, 733852	
BH2420	5797		Shop and offices	Dublin South City	716201, 733854	
BH2421	5798		Shop and offices	Dublin South City	716196, 733855	
BH2422	5799		Commercial premises	Dublin South City	716133, 733878	
BH2423	5800		Commercial premises	Dublin South City	716127, 733881	
BH2424	5801		Shop	Dublin South City	716122, 733883	
BH2425	5802		Shop	Dublin South City	716116, 733885	
BH2426	5803		Shopfront	Dublin South City	716054, 733907	
BH2427	5804		Shopfront	Dublin South City	716048, 733909	
BH2428	5805		Commercial premises	Dublin South City	715938, 733944	
BH2429	5806		Shop and offices	Dublin South City	715927, 733949	
BH2430	5807		Shop and offices	Dublin South City	715922, 733952	
BH2431	5809		House	Dublin North City	715323, 735548	
BH2432	5810		House	Dublin North City	715327, 735554	
BH2433	5811		House	Dublin North City	715330, 735561	
BH2434	5812		House	Dublin North City	715336, 735574	
BH2435	5813		House	Dublin North City	715300, 735557	
BH2436	5814		House	Dublin North City	715298, 735552	
BH2437	5815		House	Dublin North City	715295, 735546	
BH2438	5816		House	Dublin North City	715292, 735540	
BH2439	5817		House	Dublin North City	715290, 735535	
BH2440	5818		House	Dublin North City	715287, 735529	
BH2441	5824		Lock-keepers cottage at 1st Lock, Royal Canal	Dublin North City	716861, 735500	
BH2442	5831		Five Lamps	Dublin North City	716719, 735289	
BH2443	5990		O'Connell Monument	Dublin North City	715897, 734469	
BH2444	5991		Commercial premises	Dublin North City	715922, 734473	
BH2445	5992		Bank	Dublin North City	715923, 734486	
BH2446	5993		Shop and offices	Dublin North City	715918, 734499	
BH2447	5994		Bank	Dublin North City	715916, 734509	
BH2448	5995		Commercial premises	Dublin North City	715912, 734519	
BH2449	5996		Commercial premises	Dublin North City	715907, 734534	
BH2450	5997		William Smith O'Brien monument	Dublin North City	715879, 734527	
BH2451	5998		Sir John Gray monument	Dublin North City	715871, 734557	
BH2452	5999		Commercial premises	Dublin North City	715897, 734565	
BH2453	6000		Commercial premises	Dublin North City	715893, 734577	
BH2454	6001		Commercial premises	Dublin North City	715891, 734586	
BH2455	6002		Commercial premises	Dublin North City	715888, 734593	
BH2456	6003		Department store (Clery's)	Dublin North City	715887, 734631	
BH2457	6004		Bank	Dublin North City	715873, 734656	
BH2458	6005		Commercial premises	Dublin North City	715870, 734664	
BH2459	6006		Commercial premises	Dublin North City	715868, 734673	
BH2460	6007		Commercial premises	Dublin North City	715865, 734682	
BH2461	6008		Commercial premises	Dublin North City	715864, 734688	
BH2462	6009		Commercial premises	Dublin North City	715862, 734694	
BH2463	6010		The General Post Office, including GPO Buildings (Nos.1-6) on Henry Street. For 26-30 Henry Street (GPO Buildings) see RPS Ref. 8746-8750.	Dublin North City	715807, 734650	
BH2464	6011		Two upright bollards and six dome-head bollards at GPO kerb line	Dublin North City	715826, 734655	
BH2465	6012		Shop/offices	Dublin North City	715832, 734567	
BH2466	6013		Commercial premises	Dublin North City	715840, 734552	
BH2467	6014		Commercial premises	Dublin North City	715847, 734517	
BH2468	6015		Four-storey corner building at Bachelors Walk	Dublin North City	715872, 734453	
BH2469	6016		Shop and offices: upper floor facades	Dublin North City	715853, 734717	
BH2470	6017		Father Mathew monument	Dublin North City	715792, 734828	
BH2471	6018		Cinema: upper floor facades	Dublin North City	715817, 734857	
BH2472	6019		Gresham Hotel	Dublin North City	715802, 734903	
BH2473	6020		Parnell Monument and Four cast-iron bollards adjoining Parnell Monument on O'Connell Street mall	Dublin North City	715742, 735004	
BH2474	6021		Bank: upper floor facade	Dublin North City	715721, 734967	
BH2475	6022		Commercial premises	Dublin North City	715732, 734917	
BH2476	6023		Commercial premises: upper floor facade	Dublin North City	715735, 734908	
BH2477	6024		Commercial premises: upper floor facade	Dublin North City	715738, 734900	
BH2478	6025		Former Carlton Cinema: upper floor facade	Dublin North City	715756, 734825	
BH2479	6026		Commercial premises: upper floor facade	Dublin North City	715771, 734789	
BH2480	6027		Commercial premises: upper floor facade	Dublin North City	715774, 734782	
BH2481	6028		Commercial premises: upper floor facade	Dublin North City	715779, 734762	
BH2482	6029		Commercial premises: upper floor facade	Dublin North City	715781, 734754	
BH2483	6030		Commercial premises: upper floor facade	Dublin North City	715783, 734747	
BH2484	6031		Commercial premises: upper floor facade	Dublin North City	715786, 734736	
BH2485	6032		Bank	Dublin North City	715792, 734723	
BH2486	6033		Commercial premises: upper floor facade	Dublin North City	715795, 734712	
BH2487	6034		Commercial premises: upper floor facade	Dublin North City	715797, 734706	
BH2488	6035		House	Ranelagh North	715695, 732451	
BH2489	6036		House	Ranelagh North	715701, 732452	
BH2490	6037		House	Ranelagh North	715708, 732453	
BH2491	6038		House	Ranelagh North	715715, 732454	
BH2492	6039		House	Ranelagh North	715722, 732455	
BH2493	6040		House	Ranelagh North	715728, 732456	
BH2494	6041		House	Ranelagh North	715735, 732457	
BH2495	6042		House	Ranelagh North	715742, 732458	
BH2496	6043		House	Ranelagh North	715749, 732459	
BH2497	6044		House	Ranelagh North	715756, 732461	
BH2498	6045		House	Ranelagh North	715763, 732462	
BH2499	6046		House	Ranelagh North	715769, 732463	
BH2500	6047		House	Ranelagh North	715776, 732464	
BH2501	6048		House	Ranelagh North	715783, 732465	
BH2502	6049		Entire building	Dublin North City	715345, 734285	
BH2503	6050		Entire building	Dublin North City	715351, 734284	

Annex 1.10.4 - Study Area A (RPS)

BH No.	RPS No.	NIAH No.	Classification	Townland	ITM Reference (E,N)	Rating (NIAH)
BH2504	6051		Business premises	Dublin North City	715357, 734286	
BH2505	6052		House	Dublin North City	715364, 734287	
BH2506	6053		Commercial premises	Dublin North City	715372, 734288	
BH2507	6054		Business premises	Dublin North City	715380, 734289	
BH2508	6055		Business premises	Dublin North City	715387, 734291	
BH2509	6056		Business premises	Dublin North City	715393, 734292	
BH2510	6057		House and offices	Dublin North City	715406, 734295	
BH2511	6058		House and offices	Dublin North City	715413, 734296	
BH2512	6059		House and offices	Dublin North City	715421, 734296	
BH2513	6060		House (offices)	Dublin North City	715427, 734298	
BH2514	6061		House (offices)	Dublin North City	715433, 734299	
BH2515	6062		Business premises	Dublin North City	715439, 734300	
BH2516	6063		House	Dublin North City	715446, 734301	
BH2517	6064		Business premises	Dublin North City	715505, 734313	
BH2518	6065		Commercial premises	Dublin North City	715514, 734314	
BH2519	6066		Three-storey Georgian-style premises	Dublin North City	715546, 734319	
BH2520	6067		Business premises	Dublin North City	715567, 734325	
BH2521	6068		Business premises	Dublin North City	715573, 734327	
BH2522	6069		Facade	Dublin North City	715581, 734331	
BH2523	6070		Front facade and roof profile	Dublin North City	715591, 734336	
BH2524	6071		Front facade and roof profile	Dublin North City	715601, 734339	
BH2525	6072		Business premises	Dublin North City	715607, 734341	
BH2526	6073		Shop	Dublin North City	715615, 734343	
BH2527	6074		Dublin Woollen Co.	Dublin North City	715624, 734346	
BH2528	6075		Entire structure	Dublin North City	715318, 734285	
BH2529	6076		Business premises	Dublin North City	715290, 734280	
BH2530	6077		Business premises	Dublin North City	715284, 734278	
BH2531	6078		House and shop	Dublin North City	715276, 734276	
BH2532	6079		Four-storey commercial premises	Dublin North City	715237, 734264	
BH2533	6080		Business premises	Dublin North City	715194, 734254	
BH2534	6081		Business premises	Dublin North City	715183, 734250	
BH2535	6082		Business premises	Dublin North City	715176, 734249	
BH2536	6083		Business premises	Dublin North City	715146, 734242	
BH2538	6142		House (former Sick and Indigent Roomkeepers' Society building)	Dublin South City	715442, 734030	
BH2539	6321		Upper floors, but including entrance door, fanlight and window on Dame Street	Dublin South City	715392, 734073	
BH2540	6322		Business premises	Dublin South City	715390, 734082	
BH2541	6323		Upper floors	Dublin South City	715388, 734087	
BH2542	6324		Upper floors	Dublin South City	715387, 734093	
BH2543	6325		Upper floors	Dublin South City	715385, 734098	
BH2544	6326		Upper floors	Dublin South City	715384, 734103	
BH2545	6327		Upper floors	Dublin South City	715383, 734109	
BH2546	6328		Upper floors	Dublin South City	715382, 734114	
BH2547	6329		Building	Dublin South City	715380, 734124	
BH2548	6330		Building	Dublin South City	715379, 734130	
BH2549	6331		Building	Dublin South City	715369, 734174	
BH2550	6332		Building	Dublin South City	715368, 734179	
BH2551	6333		Sunlight Chambers	Dublin South City	715340, 734178	
BH2552	6334		Upper floors	Dublin South City	715341, 734172	
BH2553	6335		Upper floors	Dublin South City	715342, 734166	
BH2554	6336		Upper floors	Dublin South City	715344, 734160	
BH2555	6337		Upper floors	Dublin South City	715347, 734155	
BH2556	6338		Facade and return to Essex Gate	Dublin South City	715348, 734149	
BH2557	6339		Building	Dublin South City	715352, 734134	
BH2558	6340		Ground-floor shop and first-floor bay window only	Dublin South City	715356, 734111	
BH2559	6341		Building	Dublin South City	715356, 734097	
BH2560	6366		House	Dublin North City	715715, 735096	
BH2561	6367		House	Dublin North City	715709, 735102	
BH2562	6368		House	Dublin North City	715704, 735108	
BH2563	6369		House	Dublin North City	715698, 735116	
BH2564	6370		House	Dublin North City	715693, 735125	
BH2565	6371		House	Dublin North City	715688, 735132	
BH2566	6372		House	Dublin North City	715680, 735142	
BH2567	6373		House	Dublin North City	715675, 735149	
BH2568	6374		House	Dublin North City	715670, 735156	
BH2569	6375		House	Dublin North City	715663, 735167	
BH2570	6376		House	Dublin North City	715654, 735179	
BH2571	6377		House	Dublin North City	715646, 735190	
BH2572	6378		House	Dublin North City	715621, 735221	
BH2573	6379		Abbey Presbyterian church	Dublin North City	715578, 735215	
BH2574	6380		House	Dublin North City	715567, 735204	
BH2575	6381		House	Dublin North City	715558, 735198	
BH2576	6382		House	Dublin North City	715549, 735193	
BH2577	6383		House	Dublin North City	715541, 735187	
BH2578	6384		Hugh Lane Gallery (Charlemont House)	Dublin North City	715519, 735182	
BH2579	6385		House	Dublin North City	715508, 735163	
BH2580	6386		House	Dublin North City	715501, 735158	
BH2581	6387		House	Dublin North City	715493, 735153	
BH2582	6388		House	Dublin North City	715486, 735148	
BH2583	6389		House	Dublin North City	715478, 735142	
BH2584	6390		House	Dublin North City	715470, 735137	
BH2585	6391		House	Dublin North City	715450, 735106	
BH2586	6392		House	Dublin North City	715455, 735098	
BH2587	6393		House	Dublin North City	715460, 735092	
BH2588	6394		House	Dublin North City	715466, 735086	
BH2589	6395		House	Dublin North City	715473, 735079	
BH2590	6396		House	Dublin North City	715480, 735070	
BH2591	6397		House	Dublin North City	715487, 735063	
BH2592	6398		House	Dublin North City	715493, 735056	
BH2593	6399		House	Dublin North City	715499, 735049	
BH2594	6400		House	Dublin North City	715506, 735043	
BH2595	6401		House	Dublin North City	715512, 735035	
BH2596	6402		House	Dublin North City	715518, 735028	
BH2597	6403		House	Dublin North City	715524, 735021	
BH2598	6404		House	Dublin North City	715531, 735014	
BH2599	6405		House	Dublin North City	715538, 735007	
BH2600	6406		House	Dublin North City	715544, 735001	
BH2601	6407		House	Dublin North City	715549, 734995	
BH2602	6408		House	Dublin North City	715554, 734989	
BH2603	6409		House	Dublin North City	715559, 734984	
BH2604	6410		House	Dublin North City	715563, 734979	
BH2605	6411		House	Dublin North City	715586, 734956	
BH2606	6412		House	Dublin North City	715590, 734950	
BH2607	6413		House	Dublin North City	715595, 734945	
BH2608	6414		House	Dublin North City	715600, 734940	
BH2609	6415		House	Dublin North City	715605, 734935	
BH2610	6416		House	Dublin North City	715611, 734929	
BH2611	6417		House	Dublin North City	715615, 734924	
BH2612	6418		House	Dublin North City	715620, 734918	
BH2613	6419		Rotunda Hospital: west wing, excluding ground-floor arcade (for which see Parnell Street); facades of Plunkett Cairns wing (three-storey facade)	Dublin North City	715646, 734951	
BH2614	6420		Rotunda Hospital: main hospital, including all ground-floor flanking arcades. (For west wing, see Parnell Square West)	Dublin North City	715671, 734999	
BH2615	6421		Former Bakery	Dublin North City	715990, 735189	
BH2616	6422		House and shop	Dublin North City	715261, 734665	
BH2617	6423		Licensed premises	Dublin North City	715678, 734934	
BH2618	6424		Licensed premises	Dublin North City	715706, 734961	
BH2619	6425		Former hotel building	Dublin North City	715780, 735011	

Annex 1.10.4 - Study Area A (RPS)

BH No.	RPS No.	NIAH No.	Classification	Townland	ITM Reference (E,N)	Rating (NIAH)
BH2620	6426		Former hotel building	Dublin North City	715785, 735015	
BH2621	6427		Former hotel building	Dublin North City	715790, 735019	
BH2622	6428		Shop and house	Dublin North City	715886, 735099	
BH2623	6429		Licensed premises	Dublin North City	715891, 735102	
BH2624	6430		House and shop	Dublin North City	715897, 735106	
BH2625	6431		Former Blue Lion pub: ground floor facade	Dublin North City	715927, 735125	
BH2626	6432		Licensed premises	Dublin North City	715876, 735129	
BH2627	6433		Commercial premises	Dublin North City	715859, 735119	
BH2628	6434		Commercial premises	Dublin North City	715853, 735115	
BH2629	6435		Commercial premises	Dublin North City	715799, 735072	
BH2630	6436		Commercial premises	Dublin North City	715793, 735069	
BH2631	6437		Former Ambassador Cinema (former Rotunda Rooms)	Dublin North City	715701, 735029	
BH2632	6491		Garda Station	Dublin South City	716102, 734253	
BH2633	6492		FaÇade of commercial premises, excluding left-hand archway doors	Dublin South City	716269, 734193	
BH2634	6493		FaÇade of commercial premises	Dublin South City	716276, 734192	
BH2635	6494		FaÇade of commercial premises	Dublin South City	716282, 734189	
BH2636	6495		FaÇade of commercial premises	Dublin South City	716289, 734192	
BH2637	6496		Business premises	Dublin South City	716295, 734187	
BH2638	6497		Commercial premises	Dublin South City	716335, 734175	
BH2639	6498		Commercial premises	Dublin South City	716341, 734173	
BH2640	6499		Commercial premises	Dublin South City	716347, 734172	
BH2641	6500		Commercial premises	Dublin South City	716352, 734171	
BH2642	6501		Commercial premises	Dublin South City	716358, 734169	
BH2643	6502		Licensed premises, adjoining 22 Shaw Street	Dublin South City	716363, 734166	
BH2644	6503		St. Mark's Hall (former church)	Dublin South City	716455, 734159	
BH2645	6504		Former Antient Concert Rooms (former Academy Cinema)	Dublin South City	716519, 734123	
BH2646	6505		House adjoining bank	Dublin South City	716547, 734111	
BH2647	6506		House adjoining bank	Dublin South City	716553, 734108	
BH2648	6507		Bank	Dublin South City	716560, 734106	
BH2649	6508		Commercial premises	Dublin South City	716610, 734090	
BH2650	6509		House	Dublin South City	716617, 734088	
BH2651	6510		Commercial premises, excluding workshops to the rear and structures at 9-11 Magennis Place and at 49-50 Pearse Street	Dublin South City	716652, 734076	
BH2652	6511		commercial premises, excluding workshops to the rear	Dublin South City	716664, 734073	
BH2653	6512		Entire building. Business premises, including entrance archway and excluding workshops to the rear	Dublin South City	716668, 734071	
BH2654	6514		Library	Dublin South City	716846, 733977	
BH2655	6515		Entire building (ca.1825), including faience shopfront	Dublin South City	716386, 734127	
BH2656	6516		Entire building (ca.1825), including faience shopfront	Dublin South City	716379, 734129	
BH2657	6517		Entire building (ca.1825), including faience shopfront	Dublin South City	716373, 734131	
BH2658	6518		Entire building (ca.1825), including faience shopfront	Dublin South City	716366, 734131	
BH2659	6519		Entire building (ca.1825), including faience shopfront	Dublin South City	716359, 734134	
BH2660	6520		House, including railings and steps	Dublin South City	716353, 734135	
BH2661	6521		House/offices. Exterior of building protected only	Dublin South City	716303, 734149	
BH2662	6522		House/offices. Exterior of building protected only	Dublin South City	716297, 734151	
BH2663	6523		House/offices. Exterior of building protected only	Dublin South City	716290, 734153	
BH2664	6524		House/offices	Dublin South City	716283, 734154	
BH2665	6525		Entire building (three-storey over basement)	Dublin South City	716264, 734159	
BH2666	6526		House: facade only, including railings and steps	Dublin South City	716250, 734164	
BH2667	6638		House	Dublin South City	716416, 733314	
BH2668	6639		House	Dublin South City	716413, 733307	
BH2669	6640		House	Dublin South City	716409, 733300	
BH2670	6641		House	Dublin South City	716377, 733299	
BH2671	6642		House	Dublin South City	716401, 733286	
BH2672	6643		House	Dublin South City	716386, 733260	
BH2673	6644		House	Dublin South City	716384, 733256	
BH2674	6645		House	Dublin South City	716381, 733251	
BH2675	6646		House	Dublin South City	716377, 733244	
BH2676	6647		House	Dublin South City	716373, 733236	
BH2677	6648		House	Dublin South City	716437, 733289	
BH2678	6649		House	Dublin South City	716312, 733052	
BH2679	6650		House	Dublin South City	716308, 733044	
BH2680	6651		House	Dublin South City	716302, 733033	
BH2681	6652		House	Dublin South City	716296, 733029	
BH2682	6653		House	Dublin South City	716291, 733024	
BH2683	6654		House	Dublin South City	716285, 733021	
BH2684	6655		House	Dublin South City	716279, 733018	
BH2685	6656		House	Dublin South City	716272, 733014	
BH2686	6657		House	Dublin South City	716266, 733010	
BH2687	6658		House	Dublin South City	716258, 733005	
BH2688	6659		House	Dublin South City	716253, 733002	
BH2689	6660		House	Dublin South City	716248, 733000	
BH2690	6661		House	Dublin South City	716243, 732996	
BH2691	6662		House	Dublin South City	716238, 732994	
BH2692	6663		House	Dublin South City	716234, 732991	
BH2693	6664		House	Dublin South City	716226, 732990	
BH2694	6665		House	Dublin South City	716216, 733012	
BH2695	6666		House	Dublin South City	716224, 733020	
BH2696	6667		House	Dublin South City	716230, 733025	
BH2697	6668		House	Dublin South City	716236, 733029	
BH2698	6669		House	Dublin South City	716242, 733032	
BH2699	6670		House	Dublin South City	716247, 733036	
BH2700	6671		House	Dublin South City	716253, 733040	
BH2701	6672		House	Dublin South City	716274, 733054	
BH2702	6673		House	Dublin South City	716281, 733061	
BH2703	6674		House	Dublin South City	716288, 733071	
BH2704	6675		House	Dublin South City	716291, 733078	
BH2705	6676		House	Dublin South City	716294, 733084	
BH2706	6677		House	Dublin South City	716297, 733089	
BH2707	6678		House	Dublin South City	716300, 733095	
BH2708	6705		Dublin institute of Technology: Stone archways of the former Jacob's factory	Dublin South City	715446, 733455	
BH2709	6706		Former Adelaide Hospital: front faÇade (known as the Madeline Wing) facing onto Peter Street; front facade of Building B, facing onto Peter Street	Dublin South City	715364, 733537	
BH2710	6804		House	Dublin South City	715314, 733077	
BH2711	6805		House	Dublin South City	715321, 733078	
BH2712	6806		House	Dublin South City	715327, 733079	
BH2713	6807		House	Dublin South City	715334, 733080	
BH2714	6808		House	Dublin South City	715340, 733081	
BH2715	6809		House	Dublin South City	715345, 733082	
BH2716	6810		House	Dublin South City	715352, 733083	
BH2717	6811		House	Dublin South City	715358, 733084	
BH2718	6812		House	Dublin South City	715365, 733085	
BH2719	6813		House	Dublin South City	715371, 733085	
BH2720	6814		House	Dublin South City	715377, 733087	
BH2721	6815		House	Dublin South City	715384, 733088	
BH2722	6816		House	Dublin South City	715390, 733089	
BH2723	6817		House	Dublin South City	715397, 733090	
BH2724	6818		House	Dublin South City	715403, 733091	
BH2725	6819		House	Dublin South City	715325, 733043	
BH2726	6820		House	Dublin South City	715331, 733044	
BH2727	6821		House	Dublin South City	715336, 733045	
BH2728	6822		House	Dublin South City	715343, 733046	
BH2729	6823		House	Dublin South City	715349, 733047	
BH2730	6824		House	Dublin South City	715356, 733048	
BH2731	6825		House	Dublin South City	715363, 733049	
BH2732	6826		House	Dublin South City	715370, 733050	
BH2733	6827		House	Dublin South City	715376, 733051	
BH2734	6828		House	Dublin South City	715383, 733053	

Annex 1.10.4 - Study Area A (RPS)

BH No.	RPS No.	NIAH No.	Classification	Townland	ITM Reference (E,N)	Rating (NIAH)
BH2735	6829		House	Dublin South City	715389, 733054	
BH2736	6830		House	Dublin South City	715396, 733054	
BH2737	6831		House	Dublin South City	715402, 733055	
BH2738	6832		House	Dublin South City	715408, 733056	
BH2739	6833		House	Dublin South City	715415, 733059	
BH2740	6834		House and shop	Dublin South City	716136, 734386	
BH2741	6835		House and shop	Dublin South City	716142, 734386	
BH2742	6836		Licensed premises (Mulligan's)	Dublin South City	716148, 734386	
BH2743	6838		Convent	Dublin North City	716512, 735478	
BH2744	6839		House	Dublin North City	716588, 735387	
BH2745	6840		House	Dublin North City	716592, 735384	
BH2746	6841		House	Dublin North City	716595, 735380	
BH2747	6842		House	Dublin North City	716599, 735374	
BH2748	6843		House	Dublin North City	716603, 735369	
BH2749	6844		Aldborough House	Dublin North City	716623, 735311	
BH2750	6845		Portobello House	Dublin South City	715587, 732527	
BH2751	6847		House	Dublin North City	716631, 735083	
BH2752	6848		House	Dublin North City	716640, 735076	
BH2753	6849		House	Dublin North City	716645, 735072	
BH2754	6850		House	Dublin North City	716653, 735064	
BH2755	8698		Former St. Vincent's Orphanage, Dalcassion Downs: railings and gates	Slutsend	715018, 736440	
BH2757	6955		House	Ranelagh North	715888, 732511	
BH2758	6956		House	Ranelagh North	715891, 732504	
BH2759	6957		House	Ranelagh North	715894, 732499	
BH2760	6958		House	Ranelagh North	715897, 732493	
BH2761	6959		House	Ranelagh North	715901, 732488	
BH2762	7004		House	Ranelagh North	715988, 732429	
BH2763	7005		House	Ranelagh North	715985, 732437	
BH2764	7006		House	Ranelagh North	715982, 732446	
BH2765	7007		House	Ranelagh North	715979, 732452	
BH2766	7008		House	Ranelagh North	715976, 732459	
BH2767	7009		House	Ranelagh North	715973, 732466	
BH2768	7010		House	Ranelagh North	715970, 732473	
BH2769	7011		House	Ranelagh North	715967, 732479	
BH2770	7012		House	Ranelagh North	715964, 732486	
BH2771	7013		House	Ranelagh North	715960, 732491	
BH2772	7014		House	Ranelagh North	715958, 732498	
BH2773	7015		House	Ranelagh North	715956, 732504	
BH2774	7016		House	Ranelagh North	715953, 732510	
BH2775	7017		House	Ranelagh North	715951, 732517	
BH2776	7018		House	Ranelagh North	715949, 732523	
BH2777	7359		Brick and stone building east of Tivoli centre and stone warehouse fronting onto Richmond Road	Richmond	716688, 736364	
BH2778	7360		Monastery	Clonliff South	716438, 735646	
BH2779	7361		Licensed premises	Dublin South City	715598, 732681	
BH2780	7362		Commercial premises	Dublin South City	715613, 732616	
BH2781	7363		Commercial premises	Dublin South City	715618, 732585	
BH2782	7364		Commercial premises	Dublin South City	715620, 732578	
BH2783	7365		Licensed premises	Dublin South City	715621, 732560	
BH2784	7366		Licensed premises	Dublin South City	715629, 732530	
BH2785	7367		House and shop	Dublin South City	715580, 732620	
BH2786	7368		House, excluding ground-floor shopfront	Dublin South City	715568, 732687	
BH2787	7369		House	Dublin South City	715567, 732694	
BH2788	7370		House	Dublin South City	715566, 732701	
BH2789	7371		House	Dublin South City	715565, 732708	
BH2790	7372		House	Dublin South City	715564, 732715	
BH2791	7373		House	Dublin South City	715563, 732722	
BH2792	7374		House	Dublin South City	715562, 732728	
BH2793	7375		House	Dublin South City	715560, 732735	
BH2794	7479		Stucco Georgian-style building (former Carpenters' Asylum)	Dublin North City	716357, 735178	
BH2795	7480		Corn mill building (former Presbyterian church): facade only	Dublin North City	716461, 735181	
BH2796	7487		House	Dublin North City	716740, 735211	
BH2797	7488		House	Dublin North City	716744, 735205	
BH2798	7489		House	Dublin North City	716749, 735200	
BH2799	7490		House	Dublin North City	716753, 735195	
BH2800	7491		House	Dublin North City	716757, 735190	
BH2801	7492		House	Dublin North City	716762, 735185	
BH2802	7493		House	Dublin North City	716766, 735180	
BH2803	7508		Licensed premises, adjoining No. 37 Pearse Street	Dublin South City	716368, 734173	
BH2804	7511		House	Clonliff South	715930, 735761	
BH2805	7512		House	Clonliff South	715932, 735767	
BH2806	7513		House	Clonliff South	715933, 735773	
BH2807	7514		House	Clonliff South	715936, 735780	
BH2808	7515		House	Clonliff South	715938, 735786	
BH2809	7516		House	Clonliff South	715940, 735792	
BH2810	7517		House	Clonliff South	715942, 735798	
BH2811	7518		House	Clonliff South	715944, 735804	
BH2812	7519		House	Clonliff South	715946, 735810	
BH2813	7520		House	Clonliff South	715948, 735816	
BH2814	7521		House	Clonliff South	715950, 735822	
BH2815	7522		House	Clonliff South	715952, 735829	
BH2816	7523		House	Clonliff South	715954, 735835	
BH2817	7524		House	Clonliff South	715956, 735841	
BH2818	7525		House	Clonliff South	715959, 735847	
BH2819	7526		House	Dublin North City	715796, 735685	
BH2820	7527		House	Dublin North City	715788, 735679	
BH2821	7528		House	Dublin North City	715803, 735690	
BH2822	7529		House	Dublin North City	715809, 735693	
BH2823	7530		House	Dublin North City	715814, 735697	
BH2824	7531		House	Dublin North City	715819, 735700	
BH2825	7532		House	Dublin North City	715824, 735703	
BH2826	7533		House	Dublin North City	715830, 735706	
BH2827	7534		House	Dublin North City	715837, 735710	
BH2828	7535		Georgian-style house	Dublin North City	715904, 735724	
BH2829	7536		Georgian-style house	Dublin North City	715898, 735720	
BH2830	7537		Georgian-style house	Dublin North City	715893, 735717	
BH2831	7538		City wall	Dublin South City	715235, 733854	
BH2832	7542		Granite ashlar quay walls, stone setts, mooring rings, steps, bollards, lamp standards and machinery	Dublin South City	716896, 734361	
BH2833	7543		Facade only	Dublin South City	716792, 734348	
BH2834	7544		Building	Dublin South City	716809, 734345	
BH2835	7545		Building	Dublin South City	716816, 734344	
BH2836	7546		Columbia Mills	Dublin South City	716901, 734334	
BH2837	7562		St. Alphonsus Monastery - including convent, chapel, university foundation stone and surrounding walls	Clonliffe West	715852, 736423	
BH2838	7563		Dublin Tourism Office (former St. Andrew's Church)	Dublin South City	715799, 734004	
BH2839	7564		Shop, house	Dublin South City	715760, 733991	
BH2840	7565		House	Dublin South City	715754, 733987	
BH2841	7566		Shop, house	Dublin South City	715750, 733982	
BH2842	7567		Shop, house	Dublin South City	715748, 733975	
BH2843	7568		Shop, house	Dublin South City	715747, 733969	
BH2844	7569		Post Office	Dublin South City	715768, 734031	
BH2845	8751		Former Christian Brothers School including entrance steps and railings.	Dublin North City	715336, 735220	
BH2848	7747		Marsh's Library	Dublin North City	715171, 733500	
BH2849	7748		Entrance gate and wall at Marsh's Library	Dublin South City	715159, 733487	
BH2850	7749		Granite horse trough, together with granite bollards	Dublin South City	715177, 733421	
BH2851	7751		Railings, gates and plinth walls of perimeter boundary on St. Stephen's Green	Dublin South City	716108, 733327	
BH2852	7752		Surrounding bollards and traditional-style lamp-posts	Dublin South City	716085, 733267	
BH2853	7753		Fountain and horse trough on St. Stephen's Green North, facing Dawson Street	Dublin South City	715957, 733540	
BH2854	7754		Superintendent's house	Dublin South City	715751, 733554	

Annex 1.10.4 - Study Area A (RPS)

BH No.	RPS No.	NIAH No.	Classification	Townland	ITM Reference (E,N)	Rating (NIAH)
BH2855	7755		Bandstand	Dublin South City	715901, 733338	
BH2856	7756		Open-sided summer house/pavilion beside ornamental lake	Dublin South City	716038, 733459	
BH2857	7757		Ornamental granite fountains with florid feature - two in number	Dublin South City	715907, 733413	
BH2858	7758		Statue of Lord Ardilaun and statue plinth	Dublin South City	715784, 733451	
BH2859	7759		Statue of Countess Markievicz	Dublin South City	715948, 733364	
BH2860	7760		Statue of James Clarence Mangan	Dublin South City	715884, 733391	
BH2861	7761		Robert Emmet memorial (on St. Stephen's Green West)	Dublin South City	715796, 733493	
BH2862	7762		Commercial premises	Dublin South City	715856, 733610	
BH2863	7763		Shop and house	Dublin South City	715863, 733610	
BH2864	7764		Shop and house	Dublin South City	715868, 733607	
BH2865	7765		Shop, offices	Dublin South City	715879, 733606	
BH2866	7766		House	Dublin South City	715895, 733597	
BH2867	7767		House	Dublin South City	715913, 733590	
BH2868	7768		House	Dublin South City	715927, 733587	
BH2869	7769		House	Dublin South City	715935, 733584	
BH2870	7770		Shop, offices	Dublin South City	715941, 733576	
BH2871	7771		Commercial premises, with return to 24 Dawson Street	Dublin South City	715951, 733576	
BH2872	7772		House	Dublin South City	715978, 733567	
BH2873	7773		House	Dublin South City	715986, 733563	
BH2874	7774		House	Dublin South City	716000, 733559	
BH2875	7775		House	Dublin South City	716014, 733553	
BH2876	7776		House	Dublin South City	716062, 733532	
BH2877	7777		House	Dublin South City	716071, 733529	
BH2878	7778		Shelbourne Hotel	Dublin South City	716142, 733505	
BH2879	7779		House	Dublin South City	716184, 733482	
BH2880	7780		Bank/commercial premises	Dublin South City	716197, 733437	
BH2881	7781		House	Dublin South City	716194, 733429	
BH2882	7782		House	Dublin South City	716190, 733421	
BH2883	7783		Office of Public Works	Dublin South City	716154, 733332	
BH2884	7784		Office of Public Works	Dublin South City	716144, 733311	
BH2885	7785		House	Dublin South City	716134, 733283	
BH2886	7786		School	Dublin South City	716129, 733268	
BH2887	7787		School	Dublin South City	716121, 733255	
BH2888	7788		School	Dublin South City	716116, 733245	
BH2889	7789		House	Dublin South City	716107, 733231	
BH2890	7790		House	Dublin South City	715963, 733203	
BH2891	7791		Iveagh House (Department of Foreign Affairs) and Iveagh Gardens, including stone garden folly	Dublin South City	715931, 733219	
BH2892	7792		House	Dublin South City	715909, 733228	
BH2893	7793		House	Dublin South City	715903, 733230	
BH2894	7794		House	Dublin South City	715896, 733232	
BH2895	7795		House	Dublin South City	715879, 733235	
BH2896	7796		Newman House	Dublin South City	715863, 733240	
BH2897	7797		Catholic University church	Dublin South City	715850, 733249	
BH2898	7798		House	Dublin South City	715846, 733255	
BH2899	7799		House	Dublin South City	715840, 733256	
BH2900	7800		House	Dublin South City	715834, 733260	
BH2901	7801		House	Dublin South City	715829, 733264	
BH2902	7802		House	Dublin South City	715816, 733268	
BH2903	7803		House	Dublin South City	715806, 733270	
BH2904	7804		Facade of former Wesleyan church	Dublin South City	715794, 733278	
BH2905	7805		House	Dublin South City	715783, 733282	
BH2906	7806		House	Dublin South City	715773, 733289	
BH2907	7807		House	Dublin South City	715767, 733291	
BH2908	7808		House	Dublin South City	715762, 733293	
BH2909	7809		House	Dublin South City	715756, 733295	
BH2910	7810		House	Dublin South City	715750, 733297	
BH2911	7811		House	Dublin South City	715743, 733300	
BH2912	7812		Unitarian Church and Damer Hall	Dublin South City	715705, 733380	
BH2913	7813		House	Dublin South City	715726, 733427	
BH2914	7814		House	Dublin South City	715728, 733434	
BH2915	7815		Royal College of Surgeons, excluding modern building	Dublin South City	715750, 733490	
BH2916	7830		House	Dublin South City	715364, 732701	
BH2917	7831		House	Dublin South City	715365, 732693	
BH2918	7832		House	Dublin South City	715366, 732685	
BH2919	7833		House	Dublin South City	715367, 732677	
BH2920	7834		House	Dublin South City	715367, 732670	
BH2921	7835		House	Dublin South City	715368, 732662	
BH2922	7836		House	Dublin South City	715369, 732655	
BH2923	7837		House	Dublin South City	715369, 732647	
BH2924	7838		House	Dublin South City	715371, 732639	
BH2925	7839		House	Dublin South City	715372, 732634	
BH2926	7841		House and shop	Dublin South City	715536, 733744	
BH2927	7842		House and shop	Dublin South City	715493, 733757	
BH2928	7843		Curved warehouse/office building, including archway and bay window adjoining Leitrim House	Dublin South City	715453, 733780	
BH2929	7844		Leitrim House	Dublin South City	715432, 733763	
BH2930	7852		Busáras: central bus station and offices	Dublin North City	716383, 734712	
BH2931	7853		Coroner's Court: facade	Dublin North City	716426, 734755	
BH2932	7863		Licensed premises. (See 3-4 Church Lane)	Dublin South City	715820, 734035	
BH2933	7864		Commercial premises	Dublin South City	715851, 733989	
BH2934	7865		Licensed premises	Dublin North City	716446, 735443	
BH2935	7866		House	Dublin North City	716453, 735447	
BH2936	7867		Licensed premises	Dublin North City	716462, 735455	
BH2937	7868		House	Clonliff South	716625, 735642	
BH2938	7869		House	Clonliff South	716620, 735638	
BH2939	7870		House	Clonliff South	716616, 735634	
BH2940	7871		House	Clonliff South	716611, 735630	
BH2941	7872		House	Clonliff South	716605, 735625	
BH2942	7873		House	Clonliff South	716601, 735621	
BH2943	7874		House	Clonliff South	716596, 735616	
BH2944	7875		House	Clonliff South	716591, 735612	
BH2945	7876		House	Clonliff South	716586, 735608	
BH2946	7877		House	Clonliff South	716581, 735604	
BH2947	7878		House	Clonliff South	716576, 735599	
BH2948	7879		House	Clonliff South	716572, 735595	
BH2949	7880		House	Clonliff South	716567, 735591	
BH2950	7881		House	Clonliff South	716562, 735587	
BH2951	7882		House	Clonliff South	716557, 735583	
BH2952	7883		House	Clonliff South	716552, 735579	
BH2953	7911		Buildings	Dublin South City	715481, 734108	
BH2954	7912		Facade of commercial premises	Dublin South City	715478, 734096	
BH2955	7913		Facade of commercial premises, incorporating large round-headed window	Dublin South City	715476, 734090	
BH2956	7918		Georgian-style house	Dublin South City	715409, 733024	
BH2957	7919		Georgian-style house	Dublin South City	715409, 733019	
BH2958	7920		Georgian-style house	Dublin South City	715410, 733013	
BH2959	7921		Georgian-style house	Dublin South City	715410, 733008	
BH2960	7922		Georgian-style house	Dublin South City	715410, 733003	
BH2961	7923		Georgian-style house	Dublin South City	715410, 732997	
BH2962	7924		Georgian-style house	Dublin South City	715410, 732992	
BH2963	7925		Georgian-style house	Dublin South City	715410, 732986	
BH2964	7926		Georgian-style house	Dublin South City	715410, 732980	
BH2965	7927		Former Christian Brothers school and monastery, excluding rear extensions	Dublin South City	715413, 732840	
BH2966	7928		House	Dublin South City	715424, 732697	
BH2967	7929		House	Dublin South City	715425, 732690	
BH2968	7930		House	Dublin South City	715426, 732684	
BH2969	7931		House	Dublin South City	715426, 732677	
BH2970	7932		House	Dublin South City	715426, 732670	
BH2971	7933		House	Dublin South City	715427, 732664	

Annex 1.10.4 - Study Area A (RPS)

BH No.	RPS No.	NIAH No.	Classification	Townland	ITM Reference (E,N)	Rating (NIAH)
BH2972	7934		House	Dublin South City	715428, 732657	
BH2973	7935		House	Dublin South City	715428, 732650	
BH2974	7936		House	Dublin South City	715429, 732643	
BH2975	7937		House	Dublin South City	715429, 732637	
BH2976	7938		House	Dublin South City	715454, 732646	
BH2977	7939		House	Dublin South City	715455, 732653	
BH2978	7940		House	Dublin South City	715455, 732660	
BH2979	7941		House	Dublin South City	715454, 732666	
BH2980	7942		House	Dublin South City	715454, 732672	
BH2981	7943		House	Dublin South City	715454, 732678	
BH2982	7944		House, Birthplace of G. B. Shaw	Dublin South City	715453, 732684	
BH2983	7945		House	Dublin South City	715452, 732690	
BH2984	7946		House	Dublin South City	715452, 732697	
BH2985	7947		House	Dublin South City	715447, 732711	
BH2986	7948		Georgian-style house	Dublin South City	715444, 732831	
BH2987	7949		Georgian-style house	Dublin South City	715443, 732838	
BH2988	7950		Georgian-style house	Dublin South City	715443, 732844	
BH2989	7951		Georgian-style house	Dublin South City	715443, 732851	
BH2990	7952		Georgian-style house	Dublin South City	715442, 732858	
BH2991	7953		Georgian-style house	Dublin South City	715442, 732866	
BH2992	7954		Georgian-style house	Dublin South City	715442, 732872	
BH2993	7955		Georgian-style house	Dublin South City	715442, 732879	
BH2994	7956		Georgian-style house	Dublin South City	715441, 732886	
BH2995	7957		Georgian-style house	Dublin South City	715440, 732893	
BH2996	7958		Georgian-style house	Dublin South City	715441, 732900	
BH2997	7959		Georgian-style house	Dublin South City	715439, 732956	
BH2998	7960		Georgian-style house	Dublin South City	715437, 732964	
BH2999	7961		Georgian-style house	Dublin South City	715437, 732974	
BH3000	7962		Georgian-style house	Dublin South City	715437, 732984	
BH3001	7963		Georgian-style house	Dublin South City	715437, 732993	
BH3002	7964		Georgian-style house	Dublin South City	715439, 733000	
BH3003	7965		Georgian-style house	Dublin South City	715438, 733007	
BH3004	7966		Georgian-style house	Dublin South City	715438, 733014	
BH3005	7967		Georgian-style house	Dublin South City	715438, 733020	
BH3006	7968		Georgian-style house	Dublin South City	715438, 733027	
BH3007	7969		Georgian-style house	Dublin South City	715438, 733034	
BH3008	7970		Commercial premises	Dublin North City	715680, 735743	
BH3009	7971		House	Dublin North City	715674, 735746	
BH3010	7972		House	Dublin North City	715667, 735749	
BH3011	7973		House	Dublin North City	715660, 735750	
BH3012	7974		House	Dublin North City	715654, 735753	
BH3013	7975		House	Dublin North City	715648, 735756	
BH3014	7976		House	Dublin North City	715643, 735761	
BH3015	7977		House	Dublin North City	715637, 735764	
BH3016	7978		House	Dublin North City	715631, 735766	
BH3017	7979		House	Dublin North City	715625, 735768	
BH3018	7980		House	Dublin North City	715619, 735771	
BH3019	7981		House	Dublin North City	715614, 735773	
BH3020	7982		Talbot House; part of Department of Education	Dublin North City	716065, 734782	
BH3021	7983		Commercial premises	Dublin North City	716124, 734801	
BH3022	7984		Commercial premises	Dublin North City	716130, 734803	
BH3023	7985		Commercial premises	Dublin North City	716137, 734805	
BH3024	7986		Commercial premises	Dublin North City	716144, 734807	
BH3025	7987		Commercial premises	Dublin North City	716150, 734809	
BH3026	7988		Commercial premises	Dublin North City	716157, 734810	
BH3027	7989		Commercial premises	Dublin North City	716164, 734812	
BH3028	7990		Commercial premises	Dublin North City	716173, 734814	
BH3029	7991		Commercial premises	Dublin North City	716187, 734816	
BH3030	8693		Grainger's Public House: facade and external detailing only	Dublin North City	716481, 734874	
BH3031	7992		Licensed premises	Dublin North City	716418, 734857	
BH3032	7993		Licensed premises	Dublin North City	716321, 734829	
BH3033	8755		Former Welsh Methodist Chapel - excluding the 20th century shopfront/ground floor shop unit	Dublin North City	716279, 734816	
BH3034	7994		Tara Street Fire Station: brick watch-tower	Dublin South City	716193, 734230	
BH3035	7995		Licensed premises	Dublin South City	715652, 734234	
BH3036	7996		Building	Dublin South City	715657, 734239	
BH3037	7997		Buildings	Dublin South City	715702, 734241	
BH3038	7998		Buildings	Dublin South City	715715, 734243	
BH3039	7999		Building	Dublin South City	715723, 734245	
BH3040	8000		Building	Dublin South City	715731, 734242	
BH3041	8001		Licensed premises	Dublin South City	715725, 734227	
BH3042	8002		Buildings, including 7 Fownes Street Upper	Dublin South City	715620, 734214	
BH3043	8003		Licensed premises	Dublin South City	715582, 734211	
BH3044	8029		Three-storey warehouse/sound studio	Dublin South City	715567, 734174	
BH3045	8030		Building	Dublin South City	715585, 734150	
BH3046	8031		Building	Dublin South City	715585, 734141	
BH3047	8032		Building	Dublin South City	715586, 734132	
BH3048	8187		Pearse House: dwellings. (Entrances on Townsend Street, Hanover Street East, Erne Street Lower and Sandwith Street Lower).	Dublin South City	716749, 734140	
BH3049	8188		Courteson Markievicz House: dwellings. (Entrances on Townsend Street and Mark's Lane)	Dublin South City	716511, 734183	
BH3050	8359		business premises/offices	Dublin South City	715371, 734185	
BH3051	8360		Dollard House: business premises/offices	Dublin South City	715389, 734184	
BH3052	8361		Clarence Hotel	Dublin South City	715412, 734190	
BH3053	8362		Facade of commercial premises: four-storey over basement early 19th century building	Dublin South City	715425, 734193	
BH3054	8363		Facade of commercial premises: four-storey over basement early 19th century building	Dublin South City	715433, 734195	
BH3055	8364		Facade of commercial premises: four-storey over basement early 19th century building	Dublin South City	715441, 734197	
BH3056	8365		Facade of commercial premises: four-storey over basement early 19th century building	Dublin South City	715448, 734199	
BH3057	8366		Commercial premises	Dublin South City	715455, 734200	
BH3058	8367		Commercial premises	Dublin South City	715462, 734202	
BH3059	8368		Commercial premises	Dublin South City	715468, 734203	
BH3060	8369		Commercial premises	Dublin South City	715501, 734217	
BH3061	8370		Commercial premises, including ground-floor shops (excluding signs)	Dublin South City	715557, 734232	
BH3062	8371		Commercial premises, including ground-floor shops (excluding signs)	Dublin South City	715564, 734235	
BH3063	8372		Commercial premises	Dublin South City	715597, 734244	
BH3064	8373		Licensed premises	Dublin South City	715636, 734254	
BH3065	8374		Commercial premises (adjoining Merchants' Hall)	Dublin South City	715670, 734265	
BH3066	8375		Merchants' Arch and Hall	Dublin South City	715670, 734265	
BH3067	8376		Building	Dublin South City	715680, 734268	
BH3068	8455		St. Werburgh's Church	Dublin South City	715228, 733917	
BH3069	8456		Christchurch Cathedral Deanery	Dublin South City	715227, 733900	
BH3070	8457		City wall as it survives above and below ground	Dublin South City	715165, 733840	
BH3071	8484		House (TCD): facade only	Dublin South City	716531, 734005	
BH3072	8485		House (TCD): facade only	Dublin South City	716528, 733998	
BH3073	8486		House (TCD): facade only	Dublin South City	716526, 733991	
BH3074	8487		House (TCD): facade only	Dublin South City	716524, 733984	
BH3075	8488		House (TCD): facade only	Dublin South City	716522, 733978	
BH3076	8489		House (TCD): facade only	Dublin South City	716520, 733971	
BH3077	8490		House (TCD): facade only	Dublin South City	716517, 733964	
BH3078	8491		House (TCD): facade only	Dublin South City	716515, 733958	
BH3079	8492		House (TCD): facade only	Dublin South City	716513, 733952	
BH3080	8493		House (TCD): facade only	Dublin South City	716511, 733945	
BH3081	8494		House (TCD): facade only	Dublin South City	716509, 733939	
BH3082	8495		House (TCD): facade only	Dublin South City	716506, 733932	
BH3083	8496		House (TCD)	Dublin South City	716504, 733926	
BH3084	8497		House (TCD)	Dublin South City	716501, 733918	
BH3085	8498		House (TCD)	Dublin South City	716499, 733912	
BH3086	8499		House (TCD)	Dublin South City	716497, 733906	
BH3087	8500		House (TCD)	Dublin South City	716495, 733900	

Annex 1.10.4 - Study Area A (RPS)

BH No.	RPS No.	NIAH No.	Classification	Townland	ITM Reference (E,N)	Rating (NIAH)
BH3088	8501		House (TCD)	Dublin South City	716493, 733893	
BH3089	8502		House (TCD)	Dublin South City	716491, 733886	
BH3090	8503		House (TCD)	Dublin South City	716489, 733880	
BH3091	8504		House (TCD)	Dublin South City	716487, 733873	
BH3092	8505		Licensed premises	Dublin South City	716483, 733865	
BH3093	8506		House	Dublin South City	716516, 733863	
BH3094	8507		House	Dublin South City	716520, 733872	
BH3095	8508		Royal Irish Academy of Music: Georgian-style houses	Dublin South City	716523, 733882	
BH3096	8509		Shop and house	Dublin South City	716530, 733905	
BH3097	8510		Commercial premises	Dublin South City	716532, 733913	
BH3098	8511		Commercial premises	Dublin South City	716536, 733920	
BH3099	8512		Commercial premises	Dublin South City	716541, 733925	
BH3100	8513		Commercial premises	Dublin South City	716543, 733932	
BH3101	8514		Shop and office facade	Dublin South City	716546, 733937	
BH3102	8515		Shop and office facade	Dublin South City	716548, 733943	
BH3103	8516		Christian Brothers	Dublin South City	716549, 733954	
BH3104	8517		St. Andrew's Presbytery	Dublin South City	716552, 733965	
BH3105	8518		St. Andrew's Church	Dublin South City	716569, 733979	
BH3106	8519		St. Andrew's Presbytery	Dublin South City	716564, 734001	
BH3107	8520		Front facade of Pearse Station	Dublin South City	716586, 734019	
BH3108	8531		Shop and offices	Dublin South City	715895, 734226	
BH3109	8532		Shop and offices	Dublin South City	715895, 734234	
BH3110	8533		Shop and offices	Dublin South City	715895, 734240	
BH3111	8534		Shop and offices	Dublin South City	715894, 734246	
BH3112	8535		Commercial premises	Dublin South City	715895, 734267	
BH3113	8536		Commercial premises	Dublin South City	715894, 734273	
BH3114	8537		Commercial premises (Bewley's)	Dublin South City	715893, 734286	
BH3115	8538		Commercial premises	Dublin South City	715893, 734298	
BH3116	8539		Shop and offices	Dublin South City	715893, 734305	
BH3117	8540		Commercial premises	Dublin South City	715893, 734311	
BH3118	8541		Commercial premises	Dublin South City	715893, 734317	
BH3119	8542		Licensed premises and offices (at junction with D'Olier Street)	Dublin South City	715932, 734352	
BH3120	8543		Commercial premises	Dublin South City	715934, 734323	
BH3121	8544		Commercial premises	Dublin South City	715933, 734317	
BH3122	8545		Commercial premises	Dublin South City	715934, 734310	
BH3123	8546		Commercial premises	Dublin South City	715934, 734304	
BH3124	8547		EBS Building Society: facade of former La Fayette building	Dublin South City	715936, 734283	
BH3125	8548		Former Bank	Dublin South City	715935, 734249	
BH3126	8549		Buildings: facade only	Dublin South City	715936, 734216	
BH3127	8551		Licensed premises	Dublin South City	715500, 733223	
BH3128	8552		Licensed premises	Dublin South City	715485, 733313	
BH3129	8553		Shop and house	Dublin South City	715432, 733552	
BH3130	8554		Shop and house	Dublin South City	715414, 733552	
BH3131	8555		Shop and house	Dublin South City	715408, 733552	
BH3132	8556		Drumcondra Hospital	Cloniffe West	715501, 736194	
BH3133	8557		Licensed premises	Dublin South City	715744, 733952	
BH3134	8558		Commercial premises	Dublin South City	715748, 733935	
BH3135	8559		Business premises	Dublin South City	715785, 733931	
BH3136	8560		Including 1-3 Clarendon Street: shopfront window facade, from junction with Clarendon Street halfway to junction with Grafton Street	Dublin South City	715844, 733908	
BH3137	8561		Convent	Dublin North City	716653, 735566	
BH3138	8562		School	Dublin North City	716701, 735528	
BH3139	8563		St. Agatha's Church (at junction with Dunne Street)	Dublin North City	716747, 735500	
BH3140	8564		Commercial premises	Dublin South City	715720, 733929	
BH3141	8565		Commercial premises	Dublin South City	715719, 733924	
BH3142	8566		House and shop	Dublin South City	715716, 733919	
BH3143	8567		House and shop	Dublin South City	715712, 733914	
BH3144	8568		House and shop	Dublin South City	715710, 733907	
BH3145	8569		House	Dublin South City	715703, 733885	
BH3146	8570		Licensed premises (at junction with Castle Market)	Dublin South City	715697, 733867	
BH3147	8571		Licensed premises (at junction with Castle Market)	Dublin South City	715689, 733852	
BH3148	8572		Commercial premises	Dublin South City	715687, 733846	
BH3149	8573		Commercial premises	Dublin South City	715684, 733840	
BH3150	8574		Commercial premises	Dublin South City	715671, 733810	
BH3151	8575		Commercial premises	Dublin South City	715669, 733804	
BH3152	8576		Commercial premises	Dublin South City	715668, 733800	
BH3153	8577		Commercial premises	Dublin South City	715666, 733795	
BH3154	8578		Commercial premises	Dublin South City	715661, 733784	
BH3155	8579		Commercial premises	Dublin South City	715658, 733777	
BH3156	8580		Commercial premises	Dublin South City	715661, 733711	
BH3157	8581		Commercial premises	Dublin South City	715671, 733738	
BH3158	8582		Commercial premises	Dublin South City	715673, 733742	
BH3159	8583		Commercial premises	Dublin South City	715676, 733747	
BH3160	8584		Commercial premises	Dublin South City	715677, 733752	
BH3161	8585		Commercial premises	Dublin South City	715679, 733757	
BH3162	8586		Commercial premises	Dublin South City	715681, 733762	
BH3163	8587		Commercial premises	Dublin South City	715683, 733768	
BH3164	8588		Commercial premises	Dublin South City	715686, 733776	
BH3165	8589		Commercial premises	Dublin South City	715689, 733783	
BH3166	8590		Commercial premises	Dublin South City	715695, 733794	
BH3167	8591		Commercial premises	Dublin South City	715698, 733802	
BH3168	8592		Commercial premises	Dublin South City	715700, 733807	
BH3169	8593		Commercial premises	Dublin South City	715703, 733813	
BH3170	8594		Commercial premises	Dublin South City	715705, 733820	
BH3171	8595		Civic Museum	Dublin South City	715710, 733829	
BH3172	8596		Powerscourt House	Dublin South City	715731, 733859	
BH3173	8597		House	Dublin South City	715731, 733888	
BH3174	8598		Commercial premises	Dublin South City	715734, 733896	
BH3175	8599		Entrance door	Dublin South City	715736, 733902	
BH3176	8600		Commercial premises	Dublin South City	715740, 733918	
BH3177	8608		House	Dublin South City	716732, 732968	
BH3178	8609		House	Dublin South City	716725, 732972	
BH3179	8610		House	Dublin South City	716718, 732975	
BH3180	8611		House	Dublin South City	716712, 732978	
BH3181	8612		House	Dublin South City	716705, 732981	
BH3182	8613		House	Dublin South City	716699, 732985	
BH3183	8663		AXA Insurance building: facade including 12-13 Mary Street	Dublin North City	715353, 734540	

ANNEX 1.10.5

Study Area B

Record of Protected Structures (RPS)

Annex 1.10.5 - Study Area B (RPS)

BH No.	RPS No.	NIAH No.	Classification	Townland	ITM Reference (E,N)	Rating (NIAH)
BH14	614		Earthwork	Balcurris	714489, 740934	
BH20	610		Earthwork site	Cloghran	717239, 744250	
BH27	604		Three-bay single-storey thatched dwelling, on west side of road, with extension to north end	Collinstown	717035, 742161	
BH275	477		Main house, including two returns to the rear; front boundary wall round the lane to the north. Excludes all concrete outbuildings	Glasnevin	715171, 737273	
BH276	478		House (at junction with Hampstead Avenue)	Hampsteadhill	715411, 738221	
BH277	479		Former university agricultural college (Albert College) - now Dublin City University administration	Wad	715694, 738666	
BH278	480		An 'Grianan', Dublin City University	Wad	715608, 738698	
BH279	481		Domville House	Stormanstown	715514, 740194	
BH280	482		St. Pappin's Church	Stormanstown	715525, 740226	
BH402	841		House	Drishogue (St. Georges)	715518, 736956	
BH403	842		House	Drishogue (St. Georges)	715516, 736965	
BH404	843		House	Drishogue (St. Georges)	715507, 736981	
BH405	844		House	Drishogue (St. Georges)	715501, 736989	
BH406	845		House	Drishogue (St. Georges)	715489, 737000	
BH407	846		House	Drishogue (St. Georges)	715482, 737007	
BH408	847		House	Drishogue (St. Georges)	715469, 737018	
BH409	848		House	Drishogue (St. Georges)	715462, 737023	
BH410	849		House	Drishogue (St. Georges)	715447, 737031	
BH411	850		House	Drishogue (St. Georges)	715435, 737034	
BH412	851		The Palm House	Botanic Garden	715161, 737213	
BH413	852		The Victorian Plant House/Aquatic House	Botanic Garden	715018, 737192	
BH414	853		Curvilinear Range	Botanic Garden	715081, 737241	
BH415	854		Director's House	Botanic Garden	715131, 737180	
BH416	854		Botanic House	Prospect (Glasnevin)	715051, 736566	
BH417	855		Former Players factory: granite facade, including railings, gate, piers, plinth walls and red brick chimneystack	Prospect	715161, 736717	
BH606	1518		St. John the Baptist Church of Ireland church, graveyard, boundary wall, entrance gates and gate piers	Drumcondra	716440, 737107	
BH607	1519		St. Mobhi Church of Ireland church	Glasnevin	715260, 737677	
BH971	2369		St. Patrick's College: original house, tower, fountain, quadrangle and former church, stone boundary walls, main entrance and gate lodge	Drishogue (Clonturk)	716123, 737085	
BH972	2370		House	Drishogue (Clonturk)	716272, 737203	
BH991	2389		Business premises with ground-floor shop	Drishogue (Clonturk)	716123, 737085	
BH1578	3230		Building	Glasnevin	715191, 737519	
BH1579	3231		Georgian house (Holy Faith Convent)	Glasnevin Demesne	715065, 737536	
BH1580	3232		Glenam House	Clonliffe West	715978, 736578	
BH1581	3233		Hollybank House (Former Drumcondra Town Hall)	Clonliffe West	715981, 736589	
BH1582	3236		St. Joseph's: including lodge, entrance gates, piers and ironworks	Richmond	716562, 736875	
BH1583	3237		All Hallows College: original mansion and "Temple"	Drumcondra	716507, 737080	
BH1645	3329		Whitehall Garda Station: facade	Drumcondra	716402, 737648	
BH1647	3508		Cullin House including 4, 5, 6 and 7 Albert Cottages (former labourer cottages) and outbuildings	Hampstead North	715649, 738340	
BH1648	3509		Elmhurst	Hampstead South	715780, 738034	
BH1649	3510		Hampstead House	Hampstead South	715770, 738244	
BH1650	3511		Hillside Farm	Hampstead South	716058, 738261	
BH1895	4001		St. Columba's Church	Daneswell	715547, 736536	
BH1896	4002		St. Columba's National School	Daneswell	715571, 736576	
BH2537	6084		Rosminian House for the Blind: Georgian-style detached house, including balustrade boundary wall (which was formerly part of original O'Connell Bridge)	Drumcondra	716341, 736998	
BH2756	6871		Gate lodge and entrance arch to Prospect Cemetery, Glasnevin (See also Finglas Road: Prospect Cemetery)	Prospect	714973, 736881	
BH2846	8699		Bealnagowan House (formerly known as Wendon)	Glasnevin	715351, 737693	
BH2847	7746		Coldiste Caomhain: 19th century college buildings	Bank Farm	715541, 737280	

ANNEX 1.10.6

Study Area C

Record of Protected Structures (RPS)

Annex 1.10.6 - Study Area C (RPS)

BH No.	RPS No.	NIAH No.	Classification	Townland	ITM Reference (E,N)	Rating (NIAH)
BH1	356		Catholic Church, font, graveyard	Swords Demesne	718393, 746808	
BH2	359		Three-bay two-storey Tudor style former school house	Townparks	718038, 746650	
BH3	361		Three-bay single-storey aslar limestone Tudor style house	Swords Glebe	717963, 746784	
BH4	362		Three-bay two-storey former vicarage	Swords Glebe	718027, 746802	
BH5	372		Five-bay single-storey ashlar granite bank building	Townparks	718165, 746698	
BH6	358		Three-bay two-storey redbrick parochial house	Swords Demesne	718472, 747011	
BH7	349		Thirteen-bay single-storey former School building to rear of No. 44 North Street	Townparks	718389, 747147	
BH8	352		Stone single arched bridge carrying road over River Ward	Townparks	718094, 746952	
BH9	344		Three-bay single-storey thatched dwelling hidden behind high boundary wall	Commons West	717699, 747138	
BH10	345		Fine stone road bridge over River Ward	Balheary Demesne	718271, 747464	
BH11	339		Five-bay three-storey over basement former house (now in use as offices) & out-buildings	Newtown	717945, 748129	
BH12	342		House, Out-offices & entrance gates	Lissenhall Great	719109, 748013	
BH13	355		Earthwork	Seatown West	718684, 747266	
BH15	350		Mid-19th century stone courthouse building	Townparks	718285, 747027	
BH16	348		One of pair of semi-detached former Residences of New Borough Female School	Townparks	718310, 747152	
BH17	347		One of pair of semi-detached former Residences of New Borough Female School	Townparks	718311, 747172	
BH18	346		Three-bay two-storey yellow and red brick library building with projecting central canted bay	Townparks	718318, 747203	
BH19	371		Holy Well - A small well enclosed by a low stone wall in a wet drain	Barrysparks	718473, 745900	
BH21	343		Earthwork	Lissenhall Great	719167, 748113	
BH22	351		Remains of Episcopal Manor, terminates north end of Main St. Set in town park	Townparks	718166, 747020	
BH23	360		19th century church plus ecclesiastical remains, Round Tower, Graveyard, Whetstone, Cross, Sheela-na-gig	Swords Glebe	717906, 746710	
BH24	357		Nine-bay two-storey former national school	Townparks	718078, 746609	
BH25	353		Former Residence New Borough Male School	Townparks	718392, 747047	
BH26	354		Six-bay two-storey former New Borough Male School	Townparks	718419, 747059	
BH28	341		Stone bridge over Broadmeadow River	Lissenhall Great	718678, 748277	
BH29	340		Stone bridge over Broadmeadow River	Balheary Demesne	718658, 748166	

ANNEX 1.10.7

Study Area A

National Inventory of Architectural Heritage (NIAH)

Annex 1.10.7 - Study Area A (NIAH)

BH No.	RPS No.	NIAH No.	Classification	Townland	ITM Reference (E,N)	Rating (NIAH)
BH3225		50010216	Talbot Street, Spar	Dublin North City	715973, 734750	Regional
BH3226		50010217	93 Talbot Street, Guineys	Dublin North City	716081, 734754	Regional
BH3227		50010218	Marlborough Street, Ladbroke's	Dublin North City	715985, 734718	Regional
BH3228		50010219	Marlborough Street, Department of Education	Dublin North City	715980, 734772	Regional
BH3229		50010220	Marlborough Street, Tyrone House (Department of Education)	Dublin North City	715966, 734773	Regional
BH3230		50010221	Marlborough Street, Tyrone House (Department of Education)	Dublin North City	715990, 734797	National
BH3231		50010222	Marlborough Street, Department of Education	Dublin North City	715974, 734856	Regional
BH3232		50010223	Marlborough Street, Department of Education / Scoil Chaomin	Dublin North City	716003, 734871	Regional
BH3233		50010460	16 Mary Street, Forever 21	Dublin North City	715432, 734571	Regional
BH3234		50010461	17-21 Mary Street, Next / Forever 21	Dublin North City	715448, 734576	Regional
BH3235		50010464	23 Mary Street, Jervis Centre	Dublin North City	715489, 734587	Regional
BH3236		50010465	20 Liffey Street Upper, Insomnia	Dublin North City	715554, 734584	Regional
BH3237		50010466	24 Liffey Street Upper, Space	Dublin North City	715560, 734562	Regional
BH3238		50010467	25 Liffey Street Upper, Lunatic Fringe / Robert Chambers Academy & School of Hairdressing	Dublin North City	715562, 734557	Regional
BH3239		50010468	1 Liffey Street Upper, Freckles	Dublin North City	715599, 734505	Regional
BH3240		50010469	6 Henry Street, Office	Dublin North City	715596, 734619	Regional
BH3241		50010931	4 Gardiner Row, Castle Hotel	Dublin North City	715623, 735261	Regional
BH3242		50010932	6 Denmark Street Great, Belvedere College	Dublin North City	715691, 735329	National
BH3243		50010933	2 Denmark Street Great, Barry's Hotel	Dublin North City	715657, 735298	Regional
BH3244		50010934	35 Gardiner Place,	Dublin North City	715782, 735364	Regional
BH3245		50010935	34 Gardiner Place,	Dublin North City	715790, 735370	Regional
BH3246		50010936	33 Gardiner Place,	Dublin North City	715796, 735374	Regional
BH3247		50010937	32 Gardiner Place, Clifden House	Dublin North City	715802, 735379	Regional
BH3248		50010938	31 Gardiner Place, Alpha College of English	Dublin North City	715808, 735382	Regional
BH3249		50010972	43 North Great George's Street, Montessori Education Centre (Dublin) Ltd.	Dublin North City	715780, 735250	Regional
BH3250		50010973	42 North Great George's Street, Mount Eccles Court-Budget Accommodation Centre Dublin	Dublin North City	715788, 735239	Regional
BH3251		50010974	41 North Great George's Street,	Dublin North City	715796, 735229	Regional
BH3252		50010975	40 North Great George's Street,	Dublin North City	715804, 735221	Regional
BH3253		50010976	39 North Great George's Street,	Dublin North City	715808, 735213	Regional
BH3254		50010977	38 North Great George's Street, Mahaffy House	Dublin North City	715816, 735207	National
BH3255		50010978	37 North Great George's Street,	Dublin North City	715820, 735200	Regional
BH3256		50010979	36 North Great George's Street, Mater Cardiology Group	Dublin North City	715825, 735194	Regional
BH3257		50011141	7 Buckingham Street Upper,	Dublin North City	716464, 735406	Regional
BH3258		50011142	8 Buckingham Street Upper,	Dublin North City	716466, 735399	Regional
BH3259		50011143	9 Buckingham Street Upper,	Dublin North City	716469, 735389	Regional
BH3260		50011144	Rutland Street Lower, Lourdes Youth and Community Centre Creche	Dublin North City	716330, 735288	Regional
BH3261		50011145	39 Mountjoy Square South,	Dublin North City	716068, 735390	Regional
BH3262		50011146	Sean McDermott Street Lower, Church of Our Lady of Lourdes	Dublin North City	716263, 735177	Regional
BH3263		50011147	Railway Street, Liberty House	Dublin North City	716273, 735032	Regional
BH3264		50011148	35 Sean McDermott Street, Simon Hostel	Dublin North City	716354, 735177	Regional
BH3265		50010036	100 Seville Place,	Dublin North City	716819, 735186	Regional
BH3266		50010037	101 Seville Place,	Dublin North City	716812, 735188	Regional
BH3267		50010038	102 Seville Place,	Dublin North City	716807, 735193	Regional
BH3268		50010039	103 Seville Place,	Dublin North City	716803, 735197	Regional
BH3269		50010040	104 Seville Place,	Dublin North City	716801, 735203	Regional
BH3270		50010041	Amiens Street, Connolly Station	Dublin North City	716706, 735107	Regional
BH3271		50010042	102-106 Amiens Street, College of Computer Training	Dublin North City	716659, 735095	Regional
BH3272		50010043	9 Seville Place, Hugh Ward & Co. Solicitors	Dublin North City	716761, 735177	Regional
BH3273		50010044	8 Seville Place,	Dublin North City	716761, 735186	Regional
BH3274		50010045	7 Seville Place, John McElhinney & Co.	Dublin North City	716757, 735191	Regional
BH3275		50010046	6 Seville Place,	Dublin North City	716753, 735197	Regional
BH3276		50010047	5 Seville Place,	Dublin North City	716749, 735201	Regional
BH3277		50010048	4 Seville Place,	Dublin North City	716745, 735207	Regional
BH3278		50010049	3 Seville Place,	Dublin North City	716740, 735212	Regional
BH3279		50010050	108 Seville Place,	Dublin North City	716773, 735232	Regional
BH3280		50010051	109 Seville Place,	Dublin North City	716769, 735236	Regional
BH3281		50010052	110 Seville Place,	Dublin North City	716765, 735240	Regional
BH3282		50010053	111 Seville Place,	Dublin North City	716762, 735245	Regional
BH3283		50010567	45 Capel Street, Hilan Chinese & Korean Restaurant / Palm Beauty Palace	Dublin North City	715269, 734564	Regional
BH3284		50010568	47 Capel Street, IS Organic Hair & Beauty Salon	Dublin North City	715264, 734582	Regional
BH3285		50010569	48 Capel Street, Makati Avenue	Dublin North City	715263, 734587	Regional
BH3286		50010570	51-52 Capel Street, Bonga BBQ Restaurant & Bar	Dublin North City	715258, 734605	Regional
BH3287		50010571	53 Capel Street, Codys of Capel Street / Gallery 53	Dublin North City	715257, 734612	Regional
BH3288		50010572	54-55 Capel Street, Dublin Furniture Centre	Dublin North City	715255, 734618	Regional
BH3289		50010573	1 Jervis Street, National Leprechaun Museum/Ben Dunne Gym	Dublin North City	715410, 734446	Regional
BH3290		50010574	56 Capel Street, A.J. Furniture Design	Dublin North City	715253, 734629	Regional
BH3291		50010575	57 Capel Street, Sunny Sue Solarium Beauty & Nails	Dublin North City	715250, 734635	Regional
BH3292		50010576	113 Capel Street,	Dublin North City	715234, 734617	Regional
BH3293		50010577	112 Capel Street, Maive Salon	Dublin North City	715233, 734624	Regional
BH3294		50010578	111 Capel Street, Locks	Dublin North City	715231, 734631	Regional
BH3295		50010579	110 Capel Street, Capel Court Upholstery Fabric & Foam Supplies	Dublin North City	715228, 734636	Regional
BH3296		50010580	109 Capel Street, Henry Gilligan Grocer	Dublin North City	715222, 734653	Regional
BH3297		50010581	108 Capel Street, John Brereton Jewellers	Dublin North City	715221, 734660	Regional
BH3298		50010582	107 Capel Street, John Brereton Jewellers	Dublin North City	715220, 734665	Regional
BH3299		50010583	106 Capel Street, Belle Cheminee	Dublin North City	715217, 734672	Regional
BH3300		50070452	54-55 Mountjoy Street,	Dublin North City	715246, 735274	Regional
BH3301		50070453	53 Mountjoy Street, Mountjoy Family Practice	Dublin North City	715244, 735265	Regional
BH3302		50070454	52A Western Way,	Dublin North City	715193, 735247	Regional
BH3303		50070455	50-52 Mountjoy Street,	Dublin North City	715220, 735222	Regional
BH3304		50070456	48-49 Mountjoy Street,	Dublin North City	715212, 735209	Regional
BH3305		50070457	40 Mountjoy Street, Decency African Cuisine	Dublin North City	715182, 735152	Regional
BH3306		50070458	39-39a Mountjoy Street, Barber Shop	Dublin North City	715179, 735147	Regional
BH3307		50070459	Mountjoy Street, The Black Church	Dublin North City	715281, 735234	Regional
BH3308		50070460	Saint Mary's Place North, Open Heart House	Dublin North City	715332, 735221	Regional
BH3309		50070461	52 Eccles Street, Our Lady of Mercy House, Centre for Nurse Education	Dublin North City	715355, 735630	Regional
BH3310		50070462	53 Eccles Street, Heart House	Dublin North City	715360, 735628	Regional
BH3311		50070463	54 Eccles Street, Heart House	Dublin North City	715366, 735625	Regional
BH3312		50070464	55 Eccles Street, Liver Centre	Dublin North City	715372, 735623	Regional
BH3313		50070465	56 Eccles Street, Centre for Lung Health	Dublin North City	715377, 735620	Regional
BH3314		50070466	57 Eccles Street, The Dublin Neurological Institute at the Mater University Hospital	Dublin North City	715384, 735617	Regional
BH3315		50070467	58 Eccles Street,	Dublin North City	715391, 735614	Regional
BH3316		50070468	59 Eccles Street,	Dublin North City	715399, 735611	Regional
BH3317		50010001	Custom House Quay,	Dublin North City	716586, 734527	Regional
BH3318		50010002	Custom House Quay, Famine	Dublin North City	716513, 734518	Regional
BH3319		50010003	Custom House Quay, CHQ Building	Dublin North City	716657, 734607	National
BH3320		50010004	George's Dock,	Dublin North City	716617, 734640	Regional

Annex 1.10.7 - Study Area A (NIAH)

BH No.	RPS No.	NIAH No.	Classification	Townland	ITM Reference (E,N)	Rating (NIAH)
BH3321		50010005	Custom House Quay, George's Dock	Dublin North City	716573, 734628	Regional
BH3322		50010006	George's Dock,	Dublin North City	716564, 734571	Regional
BH3323		50010007	George's Dock, Inner Dock	Dublin North City	716615, 734807	Regional
BH3324		50010008	Mayor Street Lower, Cafe@ Urbano	Dublin North City	716899, 734653	Regional
BH3325		50010032	Seville Place,	Dublin North City	716873, 735057	Regional
BH3326		50010054	112 Seville Place,	Dublin North City	716758, 735249	Regional
BH3327		50010055	113 Seville Place,	Dublin North City	716753, 735253	Regional
BH3328		50010056	114 Seville Place,	Dublin North City	716749, 735258	Regional
BH3329		50010057	115 Seville Place,	Dublin North City	716745, 735262	Regional
BH3330		50010058	176 North Strand,	Dublin North City	716744, 735267	Regional
BH3331		50010059	175 North Strand,	Dublin North City	716748, 735276	Regional
BH3332		50010060	Amiens Street, The Five Lamps	Dublin North City	716719, 735288	Regional
BH3333		50010061	5-6 North Strand, The Five Lamps	Dublin North City	716726, 735325	Regional
BH3334		50010063	35A North Strand Road, Newcomen Bridge	Dublin North City	716874, 735470	Regional
BH3335		50010064	William Street North, Saint Agatha's Church	Dublin North City	716746, 735501	Regional
BH3336		50010065	46 William Street North, Saint Agatha's Church Presbytery	Dublin North City	716780, 735473	Regional
BH3337		50010066	William Street North, Saint Vincent's Boys' School	Dublin North City	716699, 735529	Regional
BH3338		50010067	8 Charleville Mall,	Dublin North City	716805, 735492	Regional
BH3339		50010068	9 Charleville Mall,	Dublin North City	716801, 735495	Regional
BH3340		50010069	10 Charleville Mall,	Dublin North City	716796, 735500	Regional
BH3341		50010070	11 Charleville Mall,	Dublin North City	716791, 735504	Regional
BH3342		50010071	12 Charleville Mall,	Dublin North City	716786, 735509	Regional
BH3343		50010072	13 Charleville Mall,	Dublin North City	716781, 735513	Regional
BH3344		50010073	14 Charleville Mall,	Dublin North City	716776, 735517	Regional
BH3345		50010074	15 Charleville Mall,	Dublin North City	716772, 735521	Regional
BH3346		50010075	16-17 Charleville Mall, Charleville Mall Library	Dublin North City	716748, 735533	Regional
BH3347		50010076	46-49 North Great Clarence Street, Eagle Motors	Dublin North City	716695, 735466	Regional
BH3348		50010077	22 Portland Row,	Dublin North City	716602, 735370	Regional
BH3349		50010078	21 Portland Row,	Dublin North City	716600, 735376	Regional
BH3350		50010079	20 Portland Row,	Dublin North City	716596, 735380	Regional
BH3351		50010080	19 Portland Row,	Dublin North City	716593, 735384	Regional
BH3352		50010081	18 Portland Row,	Dublin North City	716590, 735389	Regional
BH3353		50010082	Portland Row, Aldborough House	Dublin North City	716622, 735313	National
BH3354		50010083	Portland Row, Aldborough House	Dublin North City	716654, 735302	Regional
BH3355		50010084	Portland Row, Aldborough House	Dublin North City	716638, 735343	Regional
BH3356		50010085	81 Amiens Street, Meehan Associates	Dublin North City	716721, 735232	Regional
BH3357		50010086	82 Amiens Street,	Dublin North City	716717, 735226	Regional
BH3358		50010087	83 Amiens Street, G.S. Medical/Meehan Architects	Dublin North City	716715, 735220	Regional
BH3359		50010088	84 Amiens Street, Liffey Oil Ltd.	Dublin North City	716712, 735216	Regional
BH3360		50010089	85 Amiens Street, Fulcrum Office Suites	Dublin North City	716708, 735211	Regional
BH3361		50010090	86 Amiens Street, Fulcrum Office Suites	Dublin North City	716705, 735206	Regional
BH3362		50010091	87 Amiens Street,	Dublin North City	716703, 735200	Regional
BH3363		50010092	76 Amiens Street, ANSAC Credit Union	Dublin North City	716679, 735245	Regional
BH3364		50010093	75 Amiens Street, ANSAC Credit Union	Dublin North City	716677, 735240	Regional
BH3365		50010094	74 Amiens Street, O'Dwyer & Co. Chartered Accountants and Registered Auditors	Dublin North City	716673, 735235	Regional
BH3366		50010095	73 Amiens Street,	Dublin North City	716670, 735230	Regional
BH3367		50010096	72 Amiens Street, Graffiti Design Consultants	Dublin North City	716667, 735224	Regional
BH3368		50010097	71 Amiens Street, DeCare International	Dublin North City	716664, 735219	Regional
BH3369		50010098	70 Amiens Street, Moore Chartered Accountants	Dublin North City	716661, 735214	Regional
BH3370		50010099	69 Amiens Street, Society of Saint Vincent de Paul Child Care Centre	Dublin North City	716658, 735209	Regional
BH3371		50010100	68 Amiens Street, Portland House	Dublin North City	716655, 735203	Regional
BH3372		50010101	67 Amiens Street, INDN Express/Swift Couriers	Dublin North City	716652, 735198	Regional
BH3373		50010102	62 Amiens Street, Old Dubliner Bed & Breakfast	Dublin North City	716637, 735169	Regional
BH3374		50010103	61 Amiens Street, Amien House	Dublin North City	716634, 735163	Regional
BH3375		50010104	60 Amiens Street,	Dublin North City	716630, 735157	Regional
BH3376		50010105	59 Amiens Street, McMahon Galvin Insurance Brokers	Dublin North City	716624, 735151	Regional
BH3377		50010106	58 Amiens Street,	Dublin North City	716622, 735144	Regional
BH3378		50010107	57 Amiens Street, Inner City Renewal Group	Dublin North City	716618, 735138	Regional
BH3379		50010108	4 Preston Street,	Dublin North City	716651, 735064	Regional
BH3380		50010109	3 Preston Street, Preston House	Dublin North City	716645, 735071	Regional
BH3381		50010110	2 Preston Street,	Dublin North City	716638, 735077	Regional
BH3382		50010111	1 Preston Street,	Dublin North City	716629, 735084	Regional
BH3383		50010112	107 Amiens Street,	Dublin North City	716625, 735078	Regional
BH3384		50010113	108 Amiens Street, Health Service Executive	Dublin North City	716621, 735073	Regional
BH3385		50010114	109 Amiens Street, Health Service Executive	Dublin North City	716617, 735068	Regional
BH3386		50010115	47-48 Amiens Street, Burke's Bar	Dublin North City	716585, 735080	Regional
BH3387		50010116	Amiens Street,	Dublin North City	716578, 735058	Regional
BH3388		50010117	Amiens Street,	Dublin North City	716542, 734981	Regional
BH3389		50010118	Amiens Street, Irish Rail Head Office, Connolly Station	Dublin North City	716579, 734968	Regional
BH3390		50010119	Amiens Street, Connolly Station	Dublin North City	716533, 734895	National
BH3391		50010120	38 Amiens Street, Tass O'Collections	Dublin North City	716526, 734995	Regional
BH3392		50010121	37 Amiens Street, O'Neills Locksmith	Dublin North City	716525, 734989	Regional
BH3393		50010122	36 Amiens Street, J & M Cleary	Dublin North City	716521, 734982	Regional
BH3394		50010123	Amiens Street, Connolly Station	Dublin North City	716619, 734958	Regional
BH3395		50010124	26-39 Amiens Street, North Star Hotel	Dublin North City	716499, 734933	Regional
BH3396		50010125	51-52 Talbot Street,	Dublin North City	716480, 734875	Regional
BH3397		50010126	Store Street, Busáras / Aras Mhic Dhiarmada	Dublin North City	716380, 734715	International
BH3398		50010127	3 Store Street, Dublin City Coroners Court	Dublin North City	716425, 734755	Regional
BH3399		50010128	George's Dock, The Harbourmaster	Dublin North City	716574, 734716	Regional
BH3400		50010129	George's Dock,	Dublin North City	716601, 734758	Regional
BH3401		50010130	George's Dock,	Dublin North City	716590, 734729	Regional
BH3402		50010131	George's Dock,	Dublin North City	716579, 734567	Regional
BH3403		50010132	Sheriff Street Lower,	Dublin North City	716686, 734944	Regional
BH3404		50010133	Custom House Quay, Custom House	Dublin North City	716302, 734585	International
BH3405		50010134	Talbot Street,	Dublin North City	716412, 734871	Regional
BH3406		50010135	49 Talbot Street, Bank of Ireland	Dublin North City	716483, 734909	Regional
BH3407		50010136	44-45 Talbot Street, Dublin Electric Theatre	Dublin North City	716452, 734898	Regional
BH3408		50010137	Talbot Street,	Dublin North City	716443, 734888	Regional
BH3409		50010138	53 Talbot Street, Roasted Bean Coffee Company	Dublin North City	716471, 734872	Regional
BH3410		50010139	54 Talbot Street, Scruples	Dublin North City	716464, 734870	Regional
BH3411		50010140	55/56 Talbot Street, XL Stop Shop / Airsoft Good Fellow	Dublin North City	716454, 734865	Regional
BH3412		50010141	59 Talbot Street, Molloy's	Dublin North City	716416, 734856	Regional
BH3413		50010142	60 Talbot Street, Clean City Laundrette	Dublin North City	716410, 734857	Regional
BH3414		50010143	74 Talbot Street, Mother Kellys	Dublin North City	716318, 734830	Regional
BH3415		50010144	14-18 Store Street, MCC Customs Brokers	Dublin North City	716310, 734799	Regional
BH3416		50010145	Store Street,	Dublin North City	716322, 734788	Regional

Annex 1.10.7 - Study Area A (NIAH)

BH No.	RPS No.	NIAH No.	Classification	Townland	ITM Reference (E,N)	Rating (NIAH)
BH3417		50010146	19 Store Street, Robert Reade	Dublin North City	716321, 734767	Regional
BH3418		50010147	77A Talbot Street, Five Star Internet and Copy Centre	Dublin North City	716280, 734809	Regional
BH3419		50010148	70 Gardiner Street Lower, Internet Cafe and Call Shop	Dublin North City	716238, 734806	Regional
BH3420		50010149	69 Gardiner Street Lower, Durban House	Dublin North City	716240, 734799	Regional
BH3421		50010150	68 Gardiner Street Lower, Adelphi House	Dublin North City	716242, 734794	Regional
BH3422		50010151	67 Gardiner Street Lower, Adelphi House	Dublin North City	716245, 734787	Regional
BH3423		50010152	66 Gardiner Street Lower, PW Medical Centre	Dublin North City	716248, 734779	Regional
BH3424		50010153	65 Gardiner Street Lower, Gardiner House	Dublin North City	716250, 734774	Regional
BH3425		50010154	64 Gardiner Street Lower, Gardiner House	Dublin North City	716253, 734766	Regional
BH3426		50010155	63 Gardiner Street Lower, Meningitis Research /Moving Media	Dublin North City	716255, 734762	Regional
BH3427		50010156	62 Gardiner Street Lower, The Chelsea	Dublin North City	716258, 734756	Regional
BH3428		50010157	61 Gardiner Street Lower, Chelsea House/The City Hostel	Dublin North City	716262, 734749	Regional
BH3429		50010158	60 Gardiner Street Lower, Aras Eanna	Dublin North City	716267, 734743	Regional
BH3430		50010159	Beresford Place, Loop Line Railway	Dublin North City	716236, 734676	National
BH3431		50010160	50 Gardiner Street Lower, Trinity Church	Dublin North City	716216, 734725	Regional
BH3432		50010161	49 Gardiner Street Lower, Anchor House Bed and Breakfast	Dublin North City	716225, 734748	Regional
BH3433		50010162	48 Gardiner Street Lower, The Town House/Globetrotters Accommodation	Dublin North City	716221, 734755	Regional
BH3434		50010163	47 Gardiner Street Lower, The Town House/Globetrotters Accommodation	Dublin North City	716218, 734761	Regional
BH3435		50010164	46 Gardiner Street Lower, Globetrotters Budget Accommodation	Dublin North City	716215, 734768	Regional
BH3436		50010165	45 Gardiner Street Lower, Law Centre	Dublin North City	716211, 734773	Regional
BH3437		50010166	44 Gardiner Street Lower, Dublin Council of Trade Unions	Dublin North City	716209, 734780	Regional
BH3438		50010167	43 Gardiner Street Lower, World Link House	Dublin North City	716203, 734789	Regional
BH3439		50010168	73 Gardiner Street Lower, O'Shea's Hotel	Dublin North City	716218, 734843	Regional
BH3440		50010169	74 Gardiner Street Lower, Othello House	Dublin North City	716216, 734848	Regional
BH3441		50010170	75 Gardiner Street Lower, Maple Road	Dublin North City	716213, 734855	Regional
BH3442		50010171	76 Gardiner Street Lower, National Adult Literacy Agency	Dublin North City	716212, 734861	Regional
BH3443		50010172	77 Gardiner Street Lower, Georgian Court	Dublin North City	716208, 734868	Regional
BH3444		50010173	78 Gardiner Street Lower, Georgian Court	Dublin North City	716206, 734874	Regional
BH3445		50010174	79 Gardiner Street Lower, Georgian Court	Dublin North City	716203, 734881	Regional
BH3446		50010175	80 Gardiner Street Lower, City Manor	Dublin North City	716201, 734887	Regional
BH3447		50010176	81 Gardiner Street Lower,	Dublin North City	716197, 734894	Regional
BH3448		50010177	82 Gardiner Street Lower, Abraham House	Dublin North City	716193, 734900	Regional
BH3449		50010178	83 Gardiner Street Lower, Abraham House	Dublin North City	716190, 734906	Regional
BH3450		50010179	84 Gardiner Street Lower, The Glen	Dublin North City	716187, 734912	Regional
BH3451		50010180	85 Gardiner Street Lower, Hazelbrook House	Dublin North City	716184, 734919	Regional
BH3452		50010181	86 Gardiner Street Lower, Hazelbrook House	Dublin North City	716181, 734925	Regional
BH3453		50010182	87 Gardiner Street Lower, Abbott Lodge	Dublin North City	716177, 734933	Regional
BH3454		50010183	88 Gardiner Street Lower, Abbott Lodge	Dublin North City	716175, 734937	Regional
BH3455		50010184	89 Gardiner Street Lower, My Place Guesthouse	Dublin North City	716172, 734943	Regional
BH3456		50010185	90 Gardiner Street Lower, My Place Guesthouse	Dublin North City	716169, 734951	Regional
BH3457		50010186	33 Gardiner Street Lower, O'Carroll Construction	Dublin North City	716160, 734880	Regional
BH3458		50010187	34 Gardiner Street Lower, Amberley House	Dublin North City	716165, 734874	Regional
BH3459		50010188	35 Gardiner Street Lower, Irish Print Union/Marine Port and General Workers Group (SIPTU)	Dublin North City	716169, 734869	Regional
BH3460		50010189	36 Gardiner Street Lower,	Dublin North City	716173, 734862	Regional
BH3461		50010190	37 Gardiner Street Lower,	Dublin North City	716176, 734855	Regional
BH3462		50010191	38 Gardiner Street Lower, Teach Mhuire	Dublin North City	716178, 734849	Regional
BH3463		50010192	39 Gardiner Street Lower, Teach Mhuire	Dublin North City	716180, 734841	Regional
BH3464		50010193	40 Gardiner Street Lower, Avondale Bed and Breakfast	Dublin North City	716184, 734836	Regional
BH3465		50010194	41 Gardiner Street Lower, Avondale Bed and Breakfast	Dublin North City	716187, 734831	Regional
BH3466		50010195	42 Gardiner Street Lower, Holyhead Accommodation	Dublin North City	716192, 734825	Regional
BH3467		50010197	19 Talbot Street, Desmonds/Not to Worry/Talbot Street Business Centre	Dublin North City	716183, 734816	Regional
BH3468		50010198	18 Talbot Street, Polski Sklep / Pawn Shop / Tattoo Energy / E Max Barbers	Dublin North City	716171, 734815	Regional
BH3469		50010199	17 Talbot Street,	Dublin North City	716163, 734812	Regional
BH3470		50010200	16 Talbot Street, Living Island	Dublin North City	716155, 734810	Regional
BH3471		50010201	15 Talbot Street, Continental Foods Cash and Carry	Dublin North City	716147, 734811	Regional
BH3472		50010202	14 Talbot Street, Gerry Keane Paints/Wallpaper	Dublin North City	716142, 734806	Regional
BH3473		50010203	13 Talbot Street, Gerry Keane Paints/Wallpaper	Dublin North City	716134, 734805	Regional
BH3474		50010204	12 Talbot Street, Aroma Foods	Dublin North City	716128, 734803	Regional
BH3475		50010205	11 Talbot Street, O'Neills Shoes	Dublin North City	716122, 734801	Regional
BH3476		50010206	10 Talbot Street,	Dublin North City	716080, 734792	Regional
BH3477		50010207	9 Talbot Street, Talbot House	Dublin North City	716062, 734781	Regional
BH3478		50010208	8 Talbot Street, Playland/Mayfair Furniture	Dublin North City	716043, 734773	Regional
BH3479		50010209	9 Talbot Street, Shoe Zone / Pillar Bed & Breakfast	Dublin North City	716030, 734770	Regional
BH3480		50010210	6 Talbot Street, HPJ Jewellers	Dublin North City	716023, 734768	Regional
BH3481		50010211	Talbot Street, Shu Krazy	Dublin North City	716017, 734766	Regional
BH3482		50010212	4 Talbot Street, Nice Price / Canning Landy & Co Solicitors	Dublin North City	716010, 734765	Regional
BH3483		50010213	3A Talbot Street, Bryans Master Cobbler	Dublin North City	716004, 734760	Regional
BH3484		50010214	3A Talbot Street, Iskender Burger Hut	Dublin North City	715997, 734757	Regional
BH3485		50010215	Talbot Street, The Great Mobile Accessories Shop	Dublin North City	715991, 734755	Regional
BH3486		50010224	Marlborough Street, Department of Education	Dublin North City	716067, 734852	Regional
BH3487		50010225	Deverell Place, Central Model Schools	Dublin North City	716112, 734873	Regional
BH3488		50010226	Deverell Place, Central Model Schools	Dublin North City	716120, 734905	Regional
BH3489		50010227	Marlborough Street,	Dublin North City	715939, 734867	Regional
BH3490		50010228	Marlborough Street, Saint Mary's Pro-Cathedral	Dublin North City	715904, 734821	National
BH3491		50010229	83 Marlborough Street, Pro-Cathedral House	Dublin North City	715920, 734850	Regional
BH3492		50010230	82 Marlborough Street,	Dublin North City	715917, 734862	Regional
BH3493		50010231	81 Marlborough Street,	Dublin North City	715915, 734868	Regional
BH3494		50010232	80 Marlborough Street,	Dublin North City	715913, 734875	Regional
BH3495		50010233	79 Marlborough Street, Guys 'N Dolls Hairdressers	Dublin North City	715910, 734881	Regional
BH3496		50010234	78 Marlborough Street, Irish Rubies Ltd	Dublin North City	715909, 734887	Regional
BH3497		50010235	77 Marlborough Street, Donal Stanley Clerical Tailoring Gentlemen's Outfitters	Dublin North City	715908, 734893	Regional
BH3498		50010236	66-72 Cathal Brugha Street, College of Catering (DIT)	Dublin North City	715870, 734940	National
BH3499		50010237	Cathal Brugha Street, Saint Thomas's Church	Dublin North City	715870, 734993	Regional
BH3500		50010238	Marlborough Street,	Dublin North City	715930, 734856	Regional
BH3501		50010239	84 Marlborough Street, Carthy Jewellers	Dublin North City	715931, 734786	Regional
BH3502		50010240	85 Marlborough Street, Casanostra Restaurant & Cafe	Dublin North City	715938, 734780	Regional
BH3503		50010241	88 Marlborough Street, The Confession Box	Dublin North City	715949, 734759	Regional
BH3504		50010242	89 Marlborough Street,	Dublin North City	715951, 734754	Regional
BH3505		50010243	23-24 Earl Street North, Dunnes Stores	Dublin North City	715899, 734731	Regional
BH3506		50010244	7 Cathedral Street,	Dublin North City	715873, 734769	Regional
BH3507		50010245	9 Cathedral Street, Brannigan's	Dublin North City	715859, 734765	Regional
BH3508		50010246	10 Cathedral Street, M.J. Boylan & Son Ltd	Dublin North City	715853, 734762	Regional
BH3509		50010247	8 O'Connell Street Upper, Spar/O'Connell Street Dental Practice	Dublin North City	715839, 734758	Regional
BH3510		50010248	1-2 O'Connell Street Upper, Kylemore	Dublin North City	715856, 734717	Regional
BH3511		50010249	28 Earl Street North, Dunnes Stores	Dublin North City	715870, 734724	Regional
BH3512		50010250	27 Earl Street North, Duffys Fabrics	Dublin North City	715878, 734726	Regional

Annex 1.10.7 - Study Area A (NIAH)

BH No.	RPS No.	NIAH No.	Classification	Townland	ITM Reference (E,N)	Rating (NIAH)
BH3513		50010251	26 Earl Street North, The Earl Bakery and Restaurant	Dublin North City	715884, 734728	Regional
BH3514		50010252	25 Earl Street North, Madigan's Bar	Dublin North City	715891, 734730	Regional
BH3515		50010253	19-22 Earl Street North, Boyers Department Store	Dublin North City	715918, 734738	Regional
BH3516		50010254	14 North Earl Street, Ice Babe	Dublin North City	715955, 734724	Regional
BH3517		50010255	13 Earl Street North, Meteor	Dublin North City	715948, 734719	Regional
BH3518		50010256	10 Earl Street North, Guineys	Dublin North City	715928, 734717	Regional
BH3519		50010257	9 Earl Street North, Bonavox Hearing Aids	Dublin North City	715922, 734715	Regional
BH3520		50010258	4 Earl Street North, Nice Price	Dublin North City	715884, 734700	Regional
BH3521		50010259	3 Earl Street North, Zumo Juice Bar	Dublin North City	715877, 734698	Regional
BH3522		50010260	2 Earl Street North, Hot Wok Thai Noodle Bar	Dublin North City	715871, 734697	Regional
BH3523		50010261	34 O'Connell Street Lower, The Suit Co.	Dublin North City	715861, 734694	Regional
BH3524		50010262	92 Marlborough Street, Speaks Hair and Fashion with Shining Hostel	Dublin North City	715960, 734706	Regional
BH3525		50010263	93 Marlborough Street, The Compassion Centre	Dublin North City	715961, 734701	Regional
BH3526		50010264	Marlborough Street,	Dublin North City	715972, 734664	Regional
BH3527		50010265	14 Sackville Place, Ladbroskes	Dublin North City	715922, 734602	Regional
BH3528		50010266	15 Sackville Place, Saks Hair Salon / Phish International Services Ltd	Dublin North City	715917, 734600	Regional
BH3529		50010267	16 Sackville Place, The Sackville	Dublin North City	715910, 734599	Regional
BH3530		50010268	16-17 O'Connell Street Lower, Sony Centre/Indulge	Dublin North City	715887, 734593	Regional
BH3531		50010269	5-9 Abbey Street Lower, Gem News/ The City Gem	Dublin North City	716016, 734596	Regional
BH3532		50010270	9/108 Abbey Street Lower, The Flowing Tide	Dublin North City	715994, 734593	Regional
BH3533		50010271	Abbey Street Lower, Dublin Central Mission	Dublin North City	715977, 734591	Regional
BH3534		50010272	9-9b Abbey Street Lower, Spar/O'Briens	Dublin North City	715959, 734584	Regional
BH3535		50010273	7-8 Abbey Street Lower, Veritas Building	Dublin North City	715946, 734582	Regional
BH3536		50010274	6 Abbey Street Lower, Reynolds	Dublin North City	715936, 734579	Regional
BH3537		50010275	10-11 O'Connell Street Lower, Grand Central	Dublin North City	715910, 734537	Regional
BH3538		50010276	36-38 Abbey Street Lower, Wynns Hotel	Dublin North City	715933, 734539	Regional
BH3539		50010277	35 Abbey Street Lower, Iarnrod Eireann Travel Centre	Dublin North City	715954, 734544	Regional
BH3540		50010278	34 Abbey Street Lower,	Dublin North City	715963, 734551	Regional
BH3541		50010279	32-33 Abbey Street Lower, Euro2	Dublin North City	715972, 734553	Regional
BH3542		50010280	31 Abbey Street Lower, Photocare	Dublin North City	715982, 734555	Regional
BH3543		50010281	30 Abbey Street Lower, Club Travel	Dublin North City	715988, 734558	Regional
BH3544		50010282	29 Abbey Street Lower, Budget Travleshop	Dublin North City	715993, 734562	Regional
BH3545		50010283	109 Marlborough Street, The Plough	Dublin North City	716003, 734551	Regional
BH3546		50010284	110 Marlborough Street, Del Rio's Cafe©	Dublin North City	716003, 734545	Regional
BH3547		50010285	111 Marlborough Street, E.J. Riley	Dublin North City	716004, 734539	Regional
BH3548		50010286	Abbey Street Lower, Scots Presbyterian Hall	Dublin North City	716079, 734571	Regional
BH3549		50010287	Abbey Street Lower, Scots Presbyterian Church	Dublin North City	716093, 734575	Regional
BH3550		50010288	12B Abbey Street Lower, Age Action	Dublin North City	716077, 734627	Regional
BH3551		50010289	12C Abbey Street Lower, FBC	Dublin North City	716096, 734632	Regional
BH3552		50010290	Abbey Street Lower, The Salvation Army	Dublin North City	716118, 734637	Regional
BH3553		50010291	Abbey Street Lower,	Dublin North City	716058, 734606	Regional
BH3554		50010292	55 Gardiner Street Lower, The Irish Catholic	Dublin North City	716279, 734706	Regional
BH3555		50010293	56 Gardiner Street Lower, Isaac's Hostel	Dublin North City	716275, 734713	Regional
BH3556		50010294	57 Gardiner Street Lower, Isaac's Hostel/Beauty Angel	Dublin North City	716272, 734720	Regional
BH3557		50010295	5 Beresford Place, Paddy's Palace	Dublin North City	716283, 734698	Regional
BH3558		50010296	4 Beresford Place,	Dublin North City	716293, 734699	Regional
BH3559		50010297	3 Beresford Place, Apostolatus Maris / Stella Maris	Dublin North City	716302, 734701	Regional
BH3560		50010298	2 Beresford Place, Isaac's Hotel	Dublin North City	716309, 734702	Regional
BH3561		50010299	1 Beresford Place, Hotel Isaac's/Gandon House	Dublin North City	716319, 734698	Regional
BH3562		50010300	Abbey Street Lower, Chariot of Life	Dublin North City	716165, 734668	Regional
BH3563		50010301	Beresford Place,	Dublin North City	716171, 734561	Regional
BH3564		50010302	Eden Quay, Liberty Hall	Dublin North City	716159, 734557	National
BH3565		50010303	28 Eden Quay, The Pint	Dublin North City	716117, 734540	Regional
BH3566		50010304	26-27 Eden Quay, An Oifig Mhuir-Thracatala / Mercantile Marine Office	Dublin North City	716108, 734538	Regional
BH3567		50010305	25 Eden Quay, Custom House Global Fund Services Ltd	Dublin North City	716098, 734536	Regional
BH3568		50010306	24 Eden Quay, Ronanz	Dublin North City	716092, 734534	Regional
BH3569		50010307	23 Eden Quay,	Dublin North City	716085, 734532	Regional
BH3570		50010308	22 Eden Quay,	Dublin North City	716078, 734531	Regional
BH3571		50010309	21 Eden Quay, The Car Boot Shop	Dublin North City	716071, 734529	Regional
BH3572		50010310	20 Eden Quay, Cleopatra Hairdressing/Eden School of English	Dublin North City	716065, 734527	Regional
BH3573		50010311	15-17 Eden Quay, Eden House	Dublin North City	716040, 734525	Regional
BH3574		50010312	12-14 Eden Quay, Lefroy House	Dublin North City	716003, 734509	Regional
BH3575		50010313	11 Eden Quay, Lanigan's	Dublin North City	715991, 734505	Regional
BH3576		50010314	10 Eden Quay, Clifton Court Hotel	Dublin North City	715984, 734502	Regional
BH3577		50010315	9 Eden Quay, Eden Quay Casino	Dublin North City	715979, 734500	Regional
BH3578		50010316	3 Eden Quay,	Dublin North City	715943, 734486	Regional
BH3579		50010317	2 Eden Quay, Gala	Dublin North City	715934, 734477	Regional
BH3580		50010318	1 O'Connell Street Lower,	Dublin North City	715920, 734473	Regional
BH3581		50010320	O'Connell Street Lower, Daniel O'Connell monument	Dublin North City	715894, 734468	National
BH3582		50010321	56 Bachelor's Walk, The Daniel O'Connell	Dublin North City	715870, 734452	Regional
BH3583		50010322	34 Bachelor's Walk, Hair Inc.	Dublin North City	715862, 734449	Regional
BH3584		50010323	33 Bachelor's Walk, Dublin's Tourist Office	Dublin North City	715856, 734448	Regional
BH3585		50010324	32 Bachelor's Walk,	Dublin North City	715850, 734445	Regional
BH3586		50010325	31 Bachelor's Walk, Bachelor Inn	Dublin North City	715842, 734437	Regional
BH3587		50010326	30 Bachelor's Walk, Carr & O'Connell	Dublin North City	715836, 734434	Regional
BH3588		50010327	28 Bachelor's Walk, Irish Church Missions	Dublin North City	715821, 734429	Regional
BH3589		50010328	25 Bachelor's Walk, Arlington Hotel	Dublin North City	715803, 734420	Regional
BH3590		50010329	23-24 Bachelor's Walk, Knightsbridge Bar / Arlington Hotel	Dublin North City	715790, 734415	Regional
BH3591		50010330	15 Bachelor's Walk, City Arts	Dublin North City	715735, 734392	Regional
BH3592		50010331	14 Bachelor's Walk, Ha penny Bridge Cafe	Dublin North City	715730, 734391	Regional
BH3593		50010332	13 Bachelor's Walk, Reservations Network Ltd	Dublin North City	715725, 734389	Regional
BH3594		50010333	8 Bachelor's Walk, Yellow Brick Road	Dublin North City	715690, 734376	Regional
BH3595		50010334	7 Bachelor's Walk,	Dublin North City	715686, 734375	Regional
BH3596		50010335	41 Ormond Quay Lower, Dublin Woollen Mills	Dublin North City	715624, 734343	Regional
BH3597		50010336	40 Ormond Quay Lower, The Winding Stair	Dublin North City	715613, 734340	Regional
BH3598		50010337	39 Ormond Quay Lower, Yamamori	Dublin North City	715605, 734340	Regional
BH3599		50010339	36-37 Ormond Quay Lower,	Dublin North City	715590, 734335	Regional
BH3600		50010340	34-35 Ormond Quay Lower, Bondi Beach Club	Dublin North City	715579, 734332	Regional
BH3601		50010341	33 Ormond Quay Lower, Unicef	Dublin North City	715571, 734327	Regional
BH3602		50010342	32 Ormond Quay Lower, Zulu Tattoo	Dublin North City	715565, 734324	Regional
BH3603		50010343	29 Ormond Quay Lower,	Dublin North City	715544, 734319	Regional
BH3604		50010344	23 Ormond Quay Lower,	Dublin North City	715502, 734311	Regional
BH3605		50010345	15 Ormond Quay Lower, Morrison Hotel	Dublin North City	715447, 734302	Regional
BH3606		50010346	14 Ormond Quay Lower, Morrison Hotel	Dublin North City	715437, 734300	Regional
BH3607		50010347	13 Ormond Quay Lower, Evad	Dublin North City	715431, 734299	Regional
BH3608		50010348	12 Ormond Quay Lower, Marcus A. Lynch & Son	Dublin North City	715425, 734298	Regional

Annex 1.10.7 - Study Area A (NIAH)

BH No.	RPS No.	NIAH No.	Classification	Townland	ITM Reference (E,N)	Rating (NIAH)
BH3609		50010349	11-11A Ormond Quay Lower, 11 Ormond Court	Dublin North City	715418, 734298	Regional
BH3610		50010350	10 Ormond Quay Lower,	Dublin North City	715411, 734296	Regional
BH3611		50010351	9 Ormond Quay Lower,	Dublin North City	715405, 734295	Regional
BH3612		50010353	6 Ormond Quay Lower, Clone Irl	Dublin North City	715384, 734293	Regional
BH3613		50010354	5 Ormond Quay Lower, Angel Cruiser	Dublin North City	715377, 734291	Regional
BH3614		50010355	4 Ormond Quay Lower,	Dublin North City	715370, 734289	Regional
BH3615		50010356	3 Ormond Quay Lower,	Dublin North City	715361, 734287	Regional
BH3616		50010357	2 Ormond Quay Lower, Bowler Geraghty & Co. Solicitors	Dublin North City	715355, 734285	Regional
BH3617		50010358	1B Ormond Quay Lower, Zeus	Dublin North City	715349, 734285	Regional
BH3618		50010359	1-1A Ormond Quay Lower,	Dublin North City	715344, 734283	Regional
BH3619		50010360	168 Capel Street, Soup Dragon	Dublin North City	715315, 734293	Regional
BH3620		50010361	165-166 Capel Street, Jack Nealon	Dublin North City	715310, 734304	Regional
BH3621		50010362	2 Capel Street, Slovakia Shop	Dublin North City	715337, 734288	Regional
BH3622		50010363	3 Capel Street, House of Colour Creative Hairdressing	Dublin North City	715335, 734294	Regional
BH3623		50010364	4 Capel Street, Boutiqua	Dublin North City	715334, 734299	Regional
BH3624		50010365	5 Capel Street, Boland Ryan Ltd Insurance Brokers	Dublin North City	715333, 734305	Regional
BH3625		50010366	6 Capel Street, Beds R Us	Dublin North City	715331, 734311	Regional
BH3626		50010367	7-8 Capel Street, Pantibar	Dublin North City	715329, 734328	Regional
BH3627		50010369	10 Strand Street Great,	Dublin North City	715403, 734330	Regional
BH3628		50010370	66-67 Strand Street Great,	Dublin North City	715387, 734345	Regional
BH3629		50010371	25-28 Strand Street Great, Zulu Tattoo / Accident & Genral Travel Insurance / Language Commications Co	Dublin North City	715543, 734368	Regional
BH3630		50010373	9 Liffey Street Lower, The Lotts	Dublin North City	715630, 734421	Regional
BH3631		50010374	Litton Lane, Litton Lane Hostel	Dublin North City	715767, 734445	Regional
BH3632		50010375	45-46 O'Connell Street Lower, Supermac's	Dublin North City	715844, 734517	Regional
BH3633		50010376	73-75 Abbey Street Middle, Bookworms/Cafe© Manila/Ladbrokes.com / Delfin English School/C.J. Osborn	Dublin North City	715823, 734514	Regional
BH3634		50010377	72 Abbey Street Middle, Net House/Bar Beige Ltd.	Dublin North City	715810, 734513	Regional
BH3635		50010378	71 Abbey Street Middle, Terrisales Hairdressing Services Ltd	Dublin North City	715804, 734511	Regional
BH3636		50010379	70 Abbey Street Middle, The Office Centre	Dublin North City	715798, 734511	Regional
BH3637		50010380	69 Abbey Street Middle, New York Cleaners	Dublin North City	715792, 734510	Regional
BH3638		50010381	68 Abbey Street Middle, New York	Dublin North City	715785, 734509	Regional
BH3639		50010382	67 Abbey Street Middle, CRU	Dublin North City	715779, 734509	Regional
BH3640		50010383	66 Abbey Street Middle, Alto Food	Dublin North City	715772, 734507	Regional
BH3641		50010384	65 Abbey Street Middle, Irish Traditional Music	Dublin North City	715767, 734506	Regional
BH3642		50010385	64 Abbey Street Middle, House of Colour	Dublin North City	715761, 734506	Regional
BH3643		50010386	63 Abbey Street Middle, Cruise Holidays	Dublin North City	715754, 734504	Regional
BH3644		50010387	62 Abbey Street Middle, Tour America	Dublin North City	715747, 734503	Regional
BH3645		50010388	61 Abbey Street Middle, J.J. Lalor Ltd. Printers/A One Alterations	Dublin North City	715740, 734501	Regional
BH3646		50010389	60 Abbey Street Middle, J.J. Lalor Ltd. Printers	Dublin North City	715735, 734500	Regional
BH3647		50010390	59 Abbey Street Middle, Full House	Dublin North City	715728, 734499	Regional
BH3648		50010391	58 Abbey Street Middle, A.D. Wears American Design	Dublin North City	715722, 734498	Regional
BH3649		50010392	51 Abbey Street Middle, Ana Liffey Drug Project	Dublin North City	715675, 734487	Regional
BH3650		50010393	50 Abbey Street Middle, Dublin 1 Apartments	Dublin North City	715669, 734485	Regional
BH3651		50010394	48 Abbey Street Middle,	Dublin North City	715656, 734483	Regional
BH3652		50010395	47 Abbey Street Middle,	Dublin North City	715651, 734481	Regional
BH3653		50010396	109 Abbey Street Middle,	Dublin North City	715637, 734504	Regional
BH3654		50010397	102 Abbey Street Middle, Arnotts Car Park	Dublin North City	715699, 734520	Regional
BH3655		50010398	97 Abbey Street Middle, City News/Curtin & Lawlor Ltd	Dublin North City	715715, 734523	Regional
BH3656		50010399	94-96 Abbey Street Middle, Abbey Chambers/Arnotts Bargain Basement	Dublin North City	715725, 734526	Regional
BH3657		50010400	91-92 Abbey Street Middle, Independent House	Dublin North City	715739, 734531	Regional
BH3658		50010401	87-90 Abbey Street Middle, Independent House	Dublin North City	715766, 734537	National
BH3659		50010402	84 Abbey Street Middle, Cafe© Aroma	Dublin North City	715791, 734540	Regional
BH3660		50010403	83 Abbey Street Middle, Govinda	Dublin North City	715798, 734541	Regional
BH3661		50010404	79-82 Abbey Street Middle, Eason's	Dublin North City	715813, 734542	Regional
BH3662		50010405	78 Abbey Street Middle, The Oval	Dublin North City	715829, 734546	Regional
BH3663		50010406	43-44 O'Connell Street Lower, Clarks	Dublin North City	715839, 734550	Regional
BH3664		50010407	41 Abbey Street Middle, The Bagel Bar/Peekaboo/Dress for Success	Dublin North City	715602, 734475	Regional
BH3665		50010408	94 Marlborough Street,	Dublin North City	715966, 734695	Regional
BH3666		50010409	123-124 Abbey Street Upper,	Dublin North City	715519, 734473	Regional
BH3667		50010410	125 Abbey Street Upper,	Dublin North City	715506, 734470	Regional
BH3668		50010411	9-10 Jervis Street, T. P. Smith's	Dublin North City	715450, 734434	Regional
BH3669		50010412	153 Capel Street, Wolfes Irish Artisan Bistro	Dublin North City	715289, 734382	Regional
BH3670		50010413	95 Marlborough Street,	Dublin North City	715967, 734689	Regional
BH3671		50010414	9 Capel Street, Sounds Around	Dublin North City	715326, 734337	Regional
BH3672		50010415	10 Capel Street, Fusciardi's Restaurant & Takeaway	Dublin North City	715324, 734342	Regional
BH3673		50010416	11 Capel Street, Capel Street Clothing	Dublin North City	715323, 734348	Regional
BH3674		50010417	12 Capel Street, Ristorante Romano	Dublin North City	715321, 734354	Regional
BH3675		50010418	13 Capel Street, The Model Shop	Dublin North City	715320, 734359	Regional
BH3676		50010419	14 Capel Street, The Rubber Stamp Company	Dublin North City	715320, 734364	Regional
BH3677		50010420	15 Capel Street, Irish & Italian Food Restaurant	Dublin North City	715317, 734369	Regional
BH3678		50010421	16 Capel Street, Wisteria	Dublin North City	715317, 734374	Regional
BH3679		50010422	17 Capel Street, Excel	Dublin North City	715315, 734379	Regional
BH3680		50010423	18 Capel Street, J Nails American Style	Dublin North City	715315, 734384	Regional
BH3681		50010424	19 Capel Street, Brendan Kidd Ltd. Master Tailor	Dublin North City	715312, 734390	Regional
BH3682		50010425	20 Capel Street, Ephesus Kebab & Pizza House	Dublin North City	715311, 734396	Regional
BH3683		50010426	25 Capel Street, Enable Ireland	Dublin North City	715301, 734435	Regional
BH3684		50010427	26 Capel Street, CASA	Dublin North City	715299, 734440	Regional
BH3685		50010428	28 Capel Street, Syrena Dobro Polski Fryzjer	Dublin North City	715296, 734447	Regional
BH3686		50010429	29 Capel Street, Mitchell's Car Accessories	Dublin North City	715294, 734460	Regional
BH3687		50010430	31 Capel Street, The Gas Company.ie	Dublin North City	715292, 734469	Regional
BH3688		50010431	32 Capel Street, Metro Tools & Hardware	Dublin North City	715291, 734474	Regional
BH3689		50010432	33-36 Capel Street, McQuillan Tools	Dublin North City	715286, 734493	Regional
BH3690		50010433	37 Capel Street,	Dublin North City	715283, 734503	Regional
BH3691		50010434	38 Capel Street, Moldova	Dublin North City	715282, 734508	Regional
BH3692		50010435	39 Capel Street,	Dublin North City	715281, 734514	Regional
BH3693		50010436	40-41 Capel Street, Louis Copeland	Dublin North City	715278, 734520	Regional
BH3694		50010437	42 Capel Street, J.P. Mullen	Dublin North City	715276, 734531	Regional
BH3695		50010438	129-131 Capel Street, Slattery's	Dublin North City	715259, 734515	Regional
BH3696		50010439	132 Capel Street, Capel Camping	Dublin North City	715262, 734507	Regional
BH3697		50010440	133 Capel Street, Gateway House	Dublin North City	715263, 734501	Regional
BH3698		50010441	134-135 Capel Street, Apollo Blinds / Goodwin Musical Instruments	Dublin North City	715264, 734495	Regional
BH3699		50010442	136 Capel Street, Gorta	Dublin North City	715269, 734482	Regional
BH3700		50010443	137 Capel Street, Flamingo Display	Dublin North City	715270, 734476	Regional
BH3701		50010444	140 Capel Street, J. McNeill	Dublin North City	715274, 734462	Regional
BH3702		50010445	141 Capel Street, Good Vibrations	Dublin North City	715275, 734458	Regional

Annex 1.10.7 - Study Area A (NIAH)

BH No.	RPS No.	NIAH No.	Classification	Townland	ITM Reference (E,N)	Rating (NIAH)
BH3703		50010446	142 Capel Street, The Goodwill Thrift Shop	Dublin North City	715275, 734453	Regional
BH3704		50010447	146-148 Capel Street, Philips Workwear /Spice of Life	Dublin North City	715282, 734427	Regional
BH3705		50010448	65 Mary Street, Ladbrokes / Classic Barbers	Dublin North City	715273, 734547	Regional
BH3706		50010449	2 Mary Street,	Dublin North City	715296, 734528	Regional
BH3707		50010450	6-9 Mary Street, Griller / Car Accessories & Keys Cut / Christy's Walk Round Store/ Samia's	Dublin North City	715324, 734543	Regional
BH3708		50010451	12-13 Mary Street, AXA Insurance	Dublin North City	715350, 734546	Regional
BH3709		50010452	43-45 Wolfe Tone Street, Wolfe Tone House	Dublin North City	715355, 734520	Regional
BH3710		50010453	Mary Street, Saint Mary's Church (The Church Bar)	Dublin North City	715387, 734549	National
BH3711		50010454	50 Mary Street, Polonez Food Store	Dublin North City	715375, 734575	Regional
BH3712		50010455	48 Mary Street, Toymaster	Dublin North City	715392, 734581	Regional
BH3713		50010456	Jervis Street, Jervis Centre	Dublin North City	715422, 734545	Regional
BH3714		50010457	Jervis Street, Jervis Centre	Dublin North City	715428, 734522	Regional
BH3715		50010458	Jervis Street,	Dublin North City	715408, 734589	Regional
BH3716		50010459	45-47 Mary Street, Penneys	Dublin North City	715423, 734605	Regional
BH3717		50010470	7-15 Henry Street, Arnotts	Dublin North City	715640, 734632	National
BH3718		50010471	16 Henry Street, Game Stop	Dublin North City	715668, 734641	Regional
BH3719		50010472	17 Henry Street, 3G Mobile	Dublin North City	715674, 734642	Regional
BH3720		50010473	18-19 Henry Street, Vision Express/HMV	Dublin North City	715686, 734645	Regional
BH3721		50010474	20 Henry Street, Boots	Dublin North City	715697, 734647	Regional
BH3722		50010475	21 Henry Street, Extrovert	Dublin North City	715703, 734649	Regional
BH3723		50010476	22-23 Henry Street, Pull and Bear	Dublin North City	715709, 734650	Regional
BH3724		50010477	51 Henry Street, Vodafone/Dr O'Brien Dentist	Dublin North City	715636, 734655	Regional
BH3725		50010478	45-47 Henry Street, A-Wear/Fat Face	Dublin North City	715666, 734664	Regional
BH3726		50010479	44 Henry Street, Carrolls Irish Gifts/Therapie Clinic	Dublin North City	715687, 734668	Regional
BH3727		50010480	42-43 Henry Street, Evans	Dublin North City	715699, 734673	Regional
BH3728		50010481	41 Henry Street, Dr Acupuncture/McGivney Optician	Dublin North City	715724, 734677	Regional
BH3729		50010482	2 Moore Street,	Dublin North City	715720, 734684	Regional
BH3730		50010483	6 Moore Street, Internet Cafe@/Elegant Nails/Cash 4 Gold	Dublin North City	715706, 734709	Regional
BH3731		50010484	7 Moore Street, Hair World/Toys For All	Dublin North City	715701, 734715	Regional
BH3732		50010485	62 Moore Street, Buckleys	Dublin North City	715697, 734684	Regional
BH3733		50010486	60-61 Moore Street, F.X. Buckley	Dublin North City	715692, 734693	Regional
BH3734		50010487	59 Moore Street, Paddy Power	Dublin North City	715688, 734700	Regional
BH3735		50010488	55 Moore Street, Phone Wizz	Dublin North City	715677, 734719	Regional
BH3736		50010489	14 Moore Street, Charity Hair Studio	Dublin North City	715677, 734758	Regional
BH3737		50010490	15 Moore Street, China Room Restaurant	Dublin North City	715674, 734763	Regional
BH3738		50010491	16 Moore Street, Plunkett / Just 4 Kids	Dublin North City	715671, 734769	National
BH3739		50010492	17 Moore Street, Studio Zhee Hair Salon	Dublin North City	715668, 734774	Regional
BH3740		50010493	69 O'Connell Street Upper, Tourism Office	Dublin North City	715801, 734701	Regional
BH3741		50010494	33 Henry Street, Lush	Dublin North City	715783, 734696	Regional
BH3742		50010495	36 Henry Street, Permanent TSB	Dublin North City	715759, 734690	Regional
BH3743		50010496	37 Henry Street, Emobile	Dublin North City	715753, 734688	Regional
BH3744		50010497	38 Henry Street, Noname	Dublin North City	715747, 734686	Regional
BH3745		50010498	39 Henry Street, Sugarbabe	Dublin North City	715740, 734683	Regional
BH3746		50010499	40 Henry Street, Simon Hart	Dublin North City	715733, 734681	Regional
BH3747		50010500	GPO Buildings/24-25 Henry Street, GPO Buildings/GPO Arcade	Dublin North City	715765, 734659	Regional
BH3748		50010501	55 O'Connell Street Lower, Hickey's Pharmacy	Dublin North City	715868, 734459	Regional
BH3749		50010502	53-54 O'Connell Street Lower, Burger King	Dublin North City	715866, 734467	Regional
BH3750		50010503	52 O'Connell Street Lower, Eddie Rocket's	Dublin North City	715863, 734476	Regional
BH3751		50010504	51 O'Connell Street Lower, McDonalds	Dublin North City	715861, 734483	Regional
BH3752		50010505	50 O'Connell Street Lower, McDonalds	Dublin North City	715860, 734489	Regional
BH3753		50010506	49 O'Connell Street Lower, Foot Locker	Dublin North City	715857, 734495	Regional
BH3754		50010507	9 O'Connell Street Lower, Quinn Insurance	Dublin North City	715908, 734525	Regional
BH3755		50010508	8 O'Connell Street Lower, Global Internet Cafe@/The Rolling Donut	Dublin North City	715910, 734519	Regional
BH3756		50010509	6-7 O'Connell Street Lower, Bank of Ireland	Dublin North City	715914, 734509	Regional
BH3757		50010510	5 O'Connell Street Lower, Hamilton Long Pharmacy / O'Connell Street Medical Centre	Dublin North City	715915, 734499	Regional
BH3758		50010511	3-4 O'Connell Street Lower, Ulster Bank	Dublin North City	715917, 734490	Regional
BH3759		50010512	2 O'Connell Street Lower, Ulster Bank	Dublin North City	715919, 734479	Regional
BH3760		50010513	O'Connell Street Lower, William Smith O'Brien monument	Dublin North City	715878, 734526	Regional
BH3761		50010514	O'Connell Street Lower, Sir John Gray monument	Dublin North City	715868, 734557	Regional
BH3762		50010515	O'Connell Street Lower,	Dublin North City	715897, 734514	Regional
BH3763		50010516	40-42 O'Connell Street Lower, Eason	Dublin North City	715836, 734565	Regional
BH3764		50010517	12 O'Connell Street Lower, Permanent TSB	Dublin North City	715894, 734562	Regional
BH3765		50010518	14-15 O'Connell Street Lower, Londis	Dublin North City	715888, 734576	Regional
BH3766		50010519	O'Connell Street Lower, Jim Larkin monument	Dublin North City	715851, 734619	Regional
BH3767		50010520	18-27 O'Connell Street Lower, Clery & Co. Ltd	Dublin North City	715880, 734628	National
BH3768		50010521	28 O'Connell Street Lower, Smiles Dental Spa	Dublin North City	715868, 734655	Regional
BH3769		50010522	29 O'Connell Street Lower, John Breton Jewellers	Dublin North City	715865, 734662	Regional
BH3770		50010523	30 O'Connell Street Lower, Ann Summers	Dublin North City	715863, 734668	Regional
BH3771		50010524	31 O'Connell Street Lower, Ann Summers	Dublin North City	715862, 734674	Regional
BH3772		50010525	32 O'Connell Street Lower, Bia Cafe / Community Foundation for Ireland	Dublin North City	715860, 734680	Regional
BH3773		50010526	33 O'Connell Street Lower, Carroll's Irish Gifts	Dublin North City	715859, 734687	Regional
BH3774		50010527	O'Connell Street Lower, General Post Office (GPO)	Dublin North City	715824, 734655	Regional
BH3775		50010528	O'Connell Street Lower, General Post Office (GPO)	Dublin North City	715806, 734650	National
BH3776		50010529	68 O'Connell Street Upper, Londis / Subway	Dublin North City	715797, 734707	Regional
BH3777		50010530	67 O'Connell Street Upper, Funland Amusements	Dublin North City	715794, 734711	Regional
BH3778		50010531	65-66 O'Connell Street Upper,	Dublin North City	715792, 734722	Regional
BH3779		50010532	63-64 O'Connell Street Upper, Spar / Lynham's Hotel	Dublin North City	715787, 734736	Regional
BH3780		50010533	62 O'Connell Street Upper, McDonalds	Dublin North City	715785, 734747	Regional
BH3781		50010534	61 O'Connell Street Upper, Flanagan's Restaurant	Dublin North City	715783, 734755	Regional
BH3782		50010535	60 O'Connell Street Upper, Dublin Bus	Dublin North City	715781, 734760	Regional
BH3783		50010536	3 O'Connell Street Upper, McDowell's Jewellers-The Happy Ring House	Dublin North City	715845, 734728	Regional
BH3784		50010537	4 O'Connell Street Upper,	Dublin North City	715843, 734734	Regional
BH3785		50010538	5-6 O'Connell Street Upper, The Candy Store / Prosperity Chambers	Dublin North City	715841, 734743	Regional
BH3786		50010539	7 O'Connell Street Upper, Beshoff	Dublin North City	715838, 734752	Regional
BH3787		50010540	58 O'Connell Street Upper, Carroll's Irish Gifts	Dublin North City	715773, 734783	Regional
BH3788		50010541	57 O'Connell Street Upper, Carroll's Irish Gifts	Dublin North City	715770, 734789	Regional
BH3789		50010542	55-56 O'Connell Street Upper, Dr Quirk's Good Time Emporium	Dublin North City	715768, 734804	Regional
BH3790		50010543	52-54 O'Connell Street Upper, XD Theatre	Dublin North City	715761, 734827	Regional
BH3791		50010544	9-10 O'Connell Street Upper, Burger King	Dublin North City	715830, 734782	Regional
BH3792		50010545	11A-13 O'Connell Street Upper, Hammam Buildings	Dublin North City	715824, 734802	Regional
BH3793		50010546	16-17 O'Connell Street Upper, Savoy Cinema	Dublin North City	715820, 734857	Regional
BH3794		50010547	18 O'Connell Street Upper, Savoy Cinema	Dublin North City	715806, 734867	Regional
BH3795		50010548	19 O'Connell Street Upper, Madigan's	Dublin North City	715803, 734876	Regional
BH3796		50010549	20-22 O'Connell Street Upper, The Gresham Hotel	Dublin North City	715808, 734906	Regional
BH3797		50010550	23 O'Connell Street Upper, Gresham Hotel / Toddy's Bar & Brasserie	Dublin North City	715793, 734929	Regional
BH3798		50010551	45 O'Connell Street Upper,	Dublin North City	715740, 734892	Regional

Annex 1.10.7 - Study Area A (NIAH)

BH No.	RPS No.	NIAH No.	Classification	Townland	ITM Reference (E,N)	Rating (NIAH)
BH3799		50010552	44 O'Connell Street Upper, O'Connell Street Upper Garda Station	Dublin North City	715739, 734900	Regional
BH3800		50010553	43 O'Connell Street Upper, Ned Kelly Sportsclub	Dublin North City	715737, 734909	Regional
BH3801		50010554	42 O'Connell Street Upper,	Dublin North City	715735, 734918	National
BH3802		50010555	O'Connell Street Upper,	Dublin North City	715777, 734923	Regional
BH3803		50010556	O'Connell Street Upper,	Dublin North City	715742, 734991	Regional
BH3804		50010557	O'Connell Street Upper, Charles Stewart Parnell monument	Dublin North City	715740, 735004	National
BH3805		50010558	37-38 O'Connell Street Upper, Allied Irish Bank	Dublin North City	715723, 734960	Regional
BH3806		50010559	72-74 Parnell Street, The Parnell Mooney	Dublin North City	715703, 734962	Regional
BH3807		50010560	Moore Lane,	Dublin North City	715684, 734903	Regional
BH3808		50010561	70 Parnell Street, Patrick Conway	Dublin North City	715674, 734934	Regional
BH3809		50010562	71 Parnell Street,	Dublin North City	715683, 734941	Regional
BH3810		50010563	123 Capel Street, New Star Sichuan Style Chinese Restaurant	Dublin North City	715249, 734560	Regional
BH3811		50010564	121-122 Capel Street, Centra / King 7 Bar & Restaurant	Dublin North City	715246, 734573	Regional
BH3812		50010565	117-118 Capel Street, Dublin Pet Stores / Hua Wei Computer Systems	Dublin North City	715239, 734595	Regional
BH3813		50010566	114-116 Capel Street, Oman Antique Galleries	Dublin North City	715236, 734607	Regional
BH3814		50010584	105 Capel Street, Outhouse	Dublin North City	715216, 734680	Regional
BH3815		50010585	3 Parnell Street,	Dublin North City	715258, 734666	Regional
BH3816		50010586	102 Capel Street,	Dublin North City	715208, 734698	Regional
BH3817		50010587	101 Capel Street,	Dublin North City	715205, 734706	Regional
BH3818		50010588	99-100 Capel Street, The Factory Space	Dublin North City	715204, 734712	Regional
BH3819		50010590	98 Capel Street, Dublin College of Advanced Studies	Dublin North City	715201, 734723	Regional
BH3820		50010591	97 Capel Street,	Dublin North City	715199, 734728	Regional
BH3821		50010592	96 Capel Street,	Dublin North City	715197, 734735	Regional
BH3822		50010593	66 Capel Street,	Dublin North City	715232, 734709	National
BH3823		50010594	65 Capel Street, Denis Darcy Tailor	Dublin North City	715234, 734703	Regional
BH3824		50010595	64 Capel Street, John's Restaurant	Dublin North City	715236, 734697	Regional
BH3825		50010596	61 Capel Street, Delux	Dublin North City	715244, 734679	Regional
BH3826		50010597	78-79 Capel Street, Brendan Dunne	Dublin North City	715200, 734792	Regional
BH3827		50010598	80 Capel Street, Thai & Chinese Massage	Dublin North City	715200, 734798	Regional
BH3828		50010599	81 Capel Street,	Dublin North City	715199, 734802	Regional
BH3829		50010600	82 Capel Street, The Eagle Studio	Dublin North City	715198, 734806	Regional
BH3830		50010601	83 Capel Street,	Dublin North City	715197, 734811	Regional
BH3831		50010602	84 Capel Street, Youth Suicide Prevention Ireland, Dublin Resource Centre	Dublin North City	715196, 734815	Regional
BH3832		50010603	88 Capel Street, Academic Bridge	Dublin North City	715178, 734783	Regional
BH3833		50010604	Litton Lane,	Dublin North City	715830, 734487	Regional
BH3834		50010605	85 Capel Street, Ladies & Men Giulia Hairdressing/European Market	Dublin North City	715176, 734801	Regional
BH3835		50010606	King Street North	Dublin North City	715173, 734807	Regional
BH3836		50010607	57 Bolton Street, Bodkins	Dublin North City	715174, 734852	Regional
BH3837		50010608	58 Bolton Street, Express Smile	Dublin North City	715168, 734842	Regional
BH3838		50010609	59 Bolton Street,	Dublin North City	715162, 734833	Regional
BH3839		50010610	61 Bolton Street, Fior Fiore Cafe	Dublin North City	715158, 734827	Regional
BH3840		50010611	221-224 Parnell Street,	Dublin North City	715255, 734683	Regional
BH3841		50010612	1-2A Parnell Street,	Dublin North City	715250, 734663	Regional
BH3842		50010613	O'Connell Street, Father Mathew monument	Dublin North City	715790, 734828	Regional
BH3843		50010614	36 O'Connell Street Upper, Centra	Dublin North City	715766, 735006	Regional
BH3844		50010615	76 Parnell Street,	Dublin North City	715776, 735013	Regional
BH3845		50010616	77 Parnell Street, Neary's	Dublin North City	715780, 735017	Regional
BH3846		50010617	78 Parnell Street,	Dublin North City	715786, 735020	Regional
BH3847		50010618	Parnell Square, Ambassador	Dublin North City	715696, 735025	National
BH3848		50010619	Parnell Square, Rotunda Hospital	Dublin North City	715665, 734991	National
BH3849		50010620	Parnell Square, Rotunda Hospital	Dublin North City	715647, 734981	National
BH3850		50010621	Parnell Square, Rotunda Hospital	Dublin North City	715646, 734952	Regional
BH3851		50010622	Parnell Square West, Rotunda Hospital	Dublin North City	715619, 734977	Regional
BH3852		50010623	59 Parnell Square West, The Kingfisher Restaurant	Dublin North City	715620, 734921	Regional
BH3853		50010624	58 Parnell Square West, Sinn Fein Party HQ	Dublin North City	715616, 734925	Regional
BH3854		50010625	57 Parnell Square West, Fagan Bergin Solicitors	Dublin North City	715611, 734931	Regional
BH3855		50010626	56 Parnell Square West, UCATT House (Union of Construction Allied Trades and Technicians)	Dublin North City	715605, 734936	Regional
BH3856		50010627	55 Parnell Square West, Migrant Rights Centre Ireland/ Allied Legal Services Limited	Dublin North City	715600, 734942	Regional
BH3857		50010628	54 Parnell Square West, National Bus and Rail Union	Dublin North City	715595, 734947	Regional
BH3858		50010629	53 Parnell Square West, Dublin Aids Alliance (DAA Ltd)	Dublin North City	715591, 734953	Regional
BH3859		50010630	52 Parnell Square West,	Dublin North City	715585, 734957	Regional
BH3860		50010631	48 Parnell Square West, Kent Carty Solicitors	Dublin North City	715564, 734981	Regional
BH3861		50010632	47 Parnell Square West, Kent Carty Solicitors	Dublin North City	715560, 734986	Regional
BH3862		50010633	46 Parnell Square West, Abbey Chiropractic & Wellness Centre / Christian Congregation in Ireland	Dublin North City	715555, 734991	Regional
BH3863		50010634	45 Parnell Square West,	Dublin North City	715550, 734996	Regional
BH3864		50010635	44 Parnell Square West, Kevin Barry Memorial Hall/ Sinn Fein Ard Oifig	Dublin North City	715544, 735002	Regional
BH3865		50010636	43 Parnell Square West, Lyons Dermody Solicitors	Dublin North City	715538, 735008	Regional
BH3866		50010637	42 Parnell Square West, Saint Martin's Apostolate	Dublin North City	715531, 735016	Regional
BH3867		50010638	41 Parnell Square West,	Dublin North City	715525, 735022	Regional
BH3868		50010639	40 Parnell Square West, The Children's Place/ ABC Club/ Parnell House Apartments	Dublin North City	715519, 735029	Regional
BH3869		50010640	39 Parnell Square West, Business Centre Training Institute/Irish National Teachers Organisation	Dublin North City	715513, 735036	Regional
BH3870		50010641	38 Parnell Square West, Irish National Painters and Decorators Trade Group	Dublin North City	715506, 735044	Regional
BH3871		50010642	37 Parnell Square West, Day Break School	Dublin North City	715499, 735050	Regional
BH3872		50010643	36 Parnell Square West, Club na Muinteoiri/Theatre @ 36/Daybreak School	Dublin North City	715494, 735057	Regional
BH3873		50010644	35 Parnell Square West, Vere Foster House/Irish National Teachers Organisation	Dublin North City	715487, 735065	Regional
BH3874		50010645	34 Parnell Square West, Irish National Teachers Organisation	Dublin North City	715482, 735072	Regional
BH3875		50010646	33 Parnell Square West, Cumann Creidmheasa Comhar Linn Teo (Irish National Teachers Organisation Crea	Dublin North City	715473, 735081	National
BH3876		50010647	32 Parnell Square West, Irish Congress of Trade Unions	Dublin North City	715466, 735087	Regional
BH3877		50010648	31 Parnell Square West, Irish Congress of Trade Unions	Dublin North City	715460, 735093	Regional
BH3878		50010649	30 Parnell Square West, Irish National Painters and Decorators Trade Group	Dublin North City	715456, 735099	Regional
BH3879		50010650	29 Parnell Square West,	Dublin North City	715450, 735106	National
BH3880		50010651	15 Granby Row,	Dublin North City	715446, 735111	Regional
BH3881		50010652	16 Granby Row,	Dublin North City	715439, 735118	Regional
BH3882		50010653	1 Granby Row, Eurocollege Institute of Education	Dublin North City	715437, 735153	Regional
BH3883		50010654	2 Granby Row,	Dublin North City	715429, 735161	Regional
BH3884		50010655	3 Granby Row,	Dublin North City	715423, 735165	Regional
BH3885		50010656	4 Granby Row,	Dublin North City	715415, 735168	Regional
BH3886		50010657	5 Granby Row,	Dublin North City	715408, 735173	Regional
BH3887		50010658	Parnell Square, Garden of Remembrance	Dublin North City	715515, 735101	National
BH3888		50010659	131/132 Dorset Street Upper, Saint Saviour's Amateur Boxing Club	Dublin North City	715318, 735119	Regional
BH3889		50010660	Dominick Street Lower, Saint Saviour's Priory	Dublin North City	715331, 735077	Regional
BH3890		50010661	Dominick Street Lower, Saint Saviour's Church	Dublin North City	715356, 735011	National
BH3891		50010662	31A Dominick Street Lower,	Dublin North City	715293, 735006	Regional
BH3892		50010663	32A Dominick Street Lower,	Dublin North City	715298, 735003	Regional

Annex 1.10.7 - Study Area A (NIAH)

BH No.	RPS No.	NIAH No.	Classification	Townland	ITM Reference (E,N)	Rating (NIAH)
BH3893		50010664	39 Dominick Street Lower, Delfin English School	Dublin North City	715335, 734968	Regional
BH3894		50010665	40 Dominick Street Lower, Eden College	Dublin North City	715342, 734962	Regional
BH3895		50010666	41 Dominick Street Lower, Eden College	Dublin North City	715354, 734951	Regional
BH3896		50010667	42 Dominick Street Lower,	Dublin North City	715362, 734943	Regional
BH3897		50010668	43 Dominick Street Lower, Portobello School	Dublin North City	715369, 734938	Regional
BH3898		50010669	24 Dominick Street Lower,	Dublin North City	715363, 734984	Regional
BH3899		50010670	23 Dominick Street Lower,	Dublin North City	715368, 734979	Regional
BH3900		50010671	22 Dominick Street Lower,	Dublin North City	715374, 734973	Regional
BH3901		50010672	21 Dominick Street Lower,	Dublin North City	715379, 734967	Regional
BH3902		50010673	20 Dominick Street Lower, Youth Work Ireland	Dublin North City	715390, 734959	National
BH3903		50010674	15 Henrietta Street, Na Piobairi - Uilleann	Dublin North City	715175, 734964	Regional
BH3904		50010675	14 Henrietta Street,	Dublin North City	715164, 734969	Regional
BH3905		50010676	13 Henrietta Street,	Dublin North City	715149, 734975	National
BH3906		50010677	12 Henrietta Street,	Dublin North City	715139, 734981	Regional
BH3907		50010678	11 Henrietta Street,	Dublin North City	715128, 734987	Regional
BH3908		50010681	3 Henrietta Street,	Dublin North City	715189, 734991	Regional
BH3909		50010682	4 Henrietta Street,	Dublin North City	715176, 734997	Regional
BH3910		50010683	5 Henrietta Street, James Bryson House	Dublin North City	715167, 735001	National
BH3911		50010684	6 Henrietta Street,	Dublin North City	715158, 735005	Regional
BH3912		50010685	7 Henrietta Street,	Dublin North City	715148, 735010	Regional
BH3913		50010686	8 Henrietta Street,	Dublin North City	715137, 735015	Regional
BH3914		50010687	9 Henrietta Street,	Dublin North City	715123, 735025	National
BH3915		50010689	46 Bolton Street, Dublin City Comics	Dublin North City	715212, 734928	Regional
BH3916		50010690	Bolton Street, College of Technology (DT)	Dublin North City	715226, 734883	Regional
BH3917		50010691	King's Inns Street, Williams & Woods Ltd	Dublin North City	715349, 734853	Regional
BH3918		50010692	103-104 Dorset Street Upper, Joxer Daly's	Dublin North City	715427, 735303	Regional
BH3919		50010693	41 Dorset Street Upper,	Dublin North City	715464, 735319	Regional
BH3920		50010694	43 Dorset Street Upper, Wisla	Dublin North City	715471, 735333	Regional
BH3921		50010695	90 Dorset Street Upper,	Dublin North City	715483, 735422	Regional
BH3922		50010696	89 Dorset Street Upper, The Dorset Dental Practice	Dublin North City	715486, 735428	Regional
BH3923		50010697	88 Dorset Street Upper,	Dublin North City	715488, 735434	Regional
BH3924		50010698	85-86 Dorset Street Upper, Mater Hospital Patient Services, General Services and Project Office	Dublin North City	715495, 735449	Regional
BH3925		50010699	81-84 Dorset Street Upper, Saint Raphael's Clinic/The Mater Clinic Dorset Street	Dublin North City	715504, 735471	Regional
BH3926		50010700	79 Dorset Street Upper, Pat Hickey Auctioneers	Dublin North City	715521, 735495	Regional
BH3927		50010701	78 Dorset Street Upper,	Dublin North City	715524, 735500	Regional
BH3928		50010703	76 Dorset Street Upper,	Dublin North City	715530, 735512	Regional
BH3929		50010704	75 Dorset Street Upper, Imagine Ladies Hair Studio/ City Barbers	Dublin North City	715537, 735520	Regional
BH3930		50010705	72-73 Dorset Street Upper, Aurora Bar and Grill	Dublin North City	715550, 735540	Regional
BH3931		50010706	68 Dorset Street Upper, T & J. Hogan / Bleecker St	Dublin North City	715565, 735511	Regional
BH3932		50010707	71-72 Dorset Street Upper, The Temple/Kavanaghs	Dublin North City	715576, 735531	Regional
BH3933		50010708	23-24 Dorset Street Lower, E.P. Daly & Company Solicitors	Dublin North City	715675, 735663	Regional
BH3934		50010709	25 Dorset Street Lower, We Buy Gold Jewellery Design and Manufacture	Dublin North City	715679, 735671	Regional
BH3935		50010710	38 Dorset Street Lower,	Dublin North City	715746, 735783	Regional
BH3936		50010711	493 North Circular Road, Big Tree Tavern	Dublin North City	715762, 735813	Regional
BH3937		50010712	79-82 Dorset Street Lower, Ulster Bank/Violets/Home Appliance Centre	Dublin North City	715724, 735823	Regional
BH3938		50010713	65 Dorset Street Lower, Saint Francis Xavier Community Centre Ltd	Dublin North City	715781, 735940	Regional
BH3939		50010714	57 Dorset Street Lower, Red Parrot Bar & Grille	Dublin North City	715836, 735954	Regional
BH3940		50010715	North Circular Road,	Dublin North City	715752, 735806	Regional
BH3941		50010716	15 Sherrard Street Lower,	Dublin North City	715956, 735847	Regional
BH3942		50010717	14 Sherrard Street Lower,	Dublin North City	715955, 735842	Regional
BH3943		50010718	13 Sherrard Street Lower,	Dublin North City	715952, 735835	Regional
BH3944		50010719	12 Sherrard Street Lower,	Dublin North City	715950, 735829	Regional
BH3945		50010720	11 Sherrard Street Lower,	Dublin North City	715948, 735823	Regional
BH3946		50010721	10 Sherrard Street Lower,	Dublin North City	715946, 735817	Regional
BH3947		50010722	9 Sherrard Street Lower,	Dublin North City	715944, 735810	Regional
BH3948		50010723	8 Sherrard Street Lower,	Dublin North City	715942, 735804	Regional
BH3949		50010724	7 Sherrard Street Lower,	Dublin North City	715940, 735798	Regional
BH3950		50010725	6 Sherrard Street Lower,	Dublin North City	715937, 735792	Regional
BH3951		50010726	5 Sherrard Street Lower,	Dublin North City	715936, 735785	Regional
BH3952		50010727	4 Sherrard Street Lower,	Dublin North City	715934, 735779	Regional
BH3953		50010728	3 Sherrard Street Lower,	Dublin North City	715931, 735773	Regional
BH3954		50010729	2 Sherrard Street Lower,	Dublin North City	715928, 735767	Regional
BH3955		50010730	1 Sherrard Street Lower,	Dublin North City	715928, 735761	Regional
BH3956		50010731	27 Belvedere Road, Belvedere Store	Dublin North City	715868, 735779	Regional
BH3957		50010732	18 Sherrard Street Upper,	Dublin North City	715902, 735724	Regional
BH3958		50010733	19 Sherrard Street Upper,	Dublin North City	715896, 735722	Regional
BH3959		50010734	20 Sherrard Street Upper,	Dublin North City	715890, 735718	Regional
BH3960		50010735	460 North Circular Road,	Dublin North City	715803, 735758	Regional
BH3961		50010736	458 North Circular Road,	Dublin North City	715798, 735760	Regional
BH3962		50010737	456 North Circular Road,	Dublin North City	715791, 735763	Regional
BH3963		50010738	454 North Circular Road,	Dublin North City	715782, 735766	Regional
BH3964		50010739	452 North Circular Road,	Dublin North City	715776, 735766	Regional
BH3965		50010740	450 North Circular Road,	Dublin North City	715770, 735768	Regional
BH3966		50010741	26 Sherrard Street Upper, Jesuit Foreign Missions Office	Dublin North City	715858, 735694	Regional
BH3967		50010742	8 Sherrard Street Upper,	Dublin North City	715834, 735710	Regional
BH3968		50010743	7 Sherrard Street Upper,	Dublin North City	715828, 735706	Regional
BH3969		50010744	6 Sherrard Street Upper,	Dublin North City	715823, 735703	Regional
BH3970		50010745	5 Sherrard Street Upper,	Dublin North City	715818, 735699	Regional
BH3971		50010746	4 Sherrard Street Upper,	Dublin North City	715812, 735696	Regional
BH3972		50010747	3 Sherrard Street Upper,	Dublin North City	715806, 735692	Regional
BH3973		50010748	2 Sherrard Street Upper,	Dublin North City	715802, 735689	Regional
BH3974		50010749	1 Sherrard Street Upper,	Dublin North City	715795, 735686	Regional
BH3975		50010750	1A Sherrard Street Upper,	Dublin North City	715786, 735679	Regional
BH3976		50010751	53 Gardiner Street Upper,	Dublin North City	715776, 735673	Regional
BH3977		50010752	52 Gardiner Street Upper, Ecclesiastical Metal Manufacturers	Dublin North City	715769, 735678	Regional
BH3978		50010753	51 Gardiner Street Upper,	Dublin North City	715764, 735681	Regional
BH3979		50010754	50 Gardiner Street Upper,	Dublin North City	715760, 735687	Regional
BH3980		50010755	49 Gardiner Street Upper,	Dublin North City	715755, 735691	Regional
BH3981		50010756	48 Gardiner Street Upper,	Dublin North City	715750, 735695	Regional
BH3982		50010757	47 Gardiner Street Upper,	Dublin North City	715745, 735698	Regional
BH3983		50010758	46 Gardiner Street Upper,	Dublin North City	715739, 735702	Regional
BH3984		50010759	45 Gardiner Street Upper,	Dublin North City	715734, 735706	Regional
BH3985		50010760	Gardiner Street Upper,	Dublin North City	715782, 735653	Regional
BH3986		50010763	34 Gardiner Street Upper,	Dublin North City	715737, 735659	Regional
BH3987		50010764	35 Gardiner Street Upper,	Dublin North City	715728, 735664	Regional
BH3988		50010765	36 Gardiner Street Upper,	Dublin North City	715727, 735676	Regional

Annex 1.10.7 - Study Area A (NIAH)

BH No.	RPS No.	NIAH No.	Classification	Townland	ITM Reference (E,N)	Rating (NIAH)
BH3989		50010766	37 Gardiner Street Upper,	Dublin North City	715721, 735680	Regional
BH3990		50010767	38 Gardiner Street Upper,	Dublin North City	715714, 735683	Regional
BH3991		50010768	39 Gardiner Street Upper,	Dublin North City	715708, 735687	Regional
BH3992		50010769	40 Gardiner Street Upper,	Dublin North City	715705, 735692	Regional
BH3993		50010770	41 Gardiner Street Upper, Dublin Counselling and Therapy Centre	Dublin North City	715697, 735696	Regional
BH3994		50010771	24 Belvidere Place,	Dublin North City	715919, 735695	Regional
BH3995		50010772	25 Belvidere Place,	Dublin North City	715923, 735689	Regional
BH3996		50010773	26 Belvidere Place,	Dublin North City	715926, 735683	Regional
BH3997		50010774	27 Belvidere Place,	Dublin North City	715930, 735678	Regional
BH3998		50010775	Sherrard Street Lower, Rawlton House	Dublin North City	715913, 735831	Regional
BH3999		50010776	22 Belvidere Place, Eirden House	Dublin North City	715947, 735710	Regional
BH4000		50010777	21 Belvidere Place, Karl McDonald & Co. Auditors and Accountants	Dublin North City	715950, 735705	Regional
BH4001		50010778	20 Belvidere Place,	Dublin North City	715954, 735699	Regional
BH4002		50010779	19 Belvidere Place, Cairde Health Information and Advocacy Centre	Dublin North City	715958, 735694	Regional
BH4003		50010780	18 Belvidere Place,	Dublin North City	715961, 735689	Regional
BH4004		50010781	17 Belvidere Place,	Dublin North City	715964, 735683	Regional
BH4005		50010782	16 Belvidere Place,	Dublin North City	715968, 735678	Regional
BH4006		50010783	15 Belvidere Place, Wheels Couriers	Dublin North City	715971, 735673	Regional
BH4007		50010784	14 Belvidere Place,	Dublin North City	715975, 735667	Regional
BH4008		50010785	13 Belvidere Place,	Dublin North City	715978, 735662	Regional
BH4009		50010786	12 Belvidere Place,	Dublin North City	715981, 735657	Regional
BH4010		50010787	11 Belvidere Place,	Dublin North City	715985, 735652	Regional
BH4011		50010788	10 Belvidere Place,	Dublin North City	715989, 735646	Regional
BH4012		50010789	9 Belvidere Place,	Dublin North City	715993, 735641	Regional
BH4013		50010790	8 Belvidere Place, Dorset College	Dublin North City	715997, 735634	Regional
BH4014		50010791	7 Belvidere Place,	Dublin North City	716000, 735628	Regional
BH4015		50010792	6 Belvidere Place,	Dublin North City	716004, 735623	Regional
BH4016		50010793	5 Belvidere Place,	Dublin North City	716009, 735618	Regional
BH4017		50010794	4 Belvidere Place,	Dublin North City	716012, 735611	Regional
BH4018		50010795	3 Belvidere Place, Kincora House	Dublin North City	716016, 735605	Regional
BH4019		50010796	2 Belvidere Place,	Dublin North City	716019, 735599	Regional
BH4020		50010797	1 Belvidere Place,	Dublin North City	716023, 735593	Regional
BH4021		50010798	17 Mountjoy Square East,	Dublin North City	716029, 735587	Regional
BH4022		50010799	18 Mountjoy Square East,	Dublin North City	716033, 735580	Regional
BH4023		50010800	35-38 Belvidere Place, Saint Monica's Nursing Home	Dublin North City	715941, 735663	Regional
BH4024		50010801	39 Belvidere Place,	Dublin North City	715963, 735625	Regional
BH4025		50010802	40 Belvidere Place, Gray Murray Chartered Accountants	Dublin North City	715967, 735619	Regional
BH4026		50010803	41 Belvidere Place,	Dublin North City	715970, 735614	Regional
BH4027		50010804	42 Belvidere Place,	Dublin North City	715974, 735608	Regional
BH4028		50010805	43 Belvidere Place,	Dublin North City	715981, 735603	Regional
BH4029		50010806	44 Belvidere Place,	Dublin North City	715997, 735577	Regional
BH4030		50010807	16 Mountjoy Square North,	Dublin North City	715993, 735574	Regional
BH4031		50010808	15 Mountjoy Square North,	Dublin North City	715987, 735572	Regional
BH4032		50010809	14 Mountjoy Square North,	Dublin North City	715980, 735569	Regional
BH4033		50010810	13 Mountjoy Square North,	Dublin North City	715974, 735564	Regional
BH4034		50010811	12 Mountjoy Square North,	Dublin North City	715966, 735560	Regional
BH4035		50010812	11 Mountjoy Square West,	Dublin North City	715961, 735555	Regional
BH4036		50010813	10 Mountjoy Square North,	Dublin North City	715954, 735550	Regional
BH4037		50010814	9 Mountjoy Square North, Dublin Electrical Wholesalers Limited	Dublin North City	715947, 735546	Regional
BH4038		50010815	8 Mountjoy Square North,	Dublin North City	715941, 735542	Regional
BH4039		50010816	7 Mountjoy Square North,	Dublin North City	715934, 735538	Regional
BH4040		50010817	6 Mountjoy Square North,	Dublin North City	715927, 735533	Regional
BH4041		50010818	5 Mountjoy Square North,	Dublin North City	715920, 735529	Regional
BH4042		50010819	4 Mountjoy Square North,	Dublin North City	715914, 735525	Regional
BH4043		50010820	3 Mountjoy Square North, Dublin Adult Learning Centre	Dublin North City	715906, 735520	Regional
BH4044		50010821	2 Mountjoy Square North,	Dublin North City	715898, 735516	Regional
BH4045		50010822	1 Mountjoy Square North,	Dublin North City	715887, 735509	Regional
BH4046		50010823	Gardiner Street Upper, Sisters of Charity Convent and School	Dublin North City	715843, 735573	Regional
BH4047		50010824	Gardiner Street Upper, Saint Francis Xavier Church	Dublin North City	715834, 735602	National
BH4048		50010825	27 Gardiner Street Upper,	Dublin North City	715771, 735623	Regional
BH4049		50010826	26 Gardiner Street Upper,	Dublin North City	715774, 735619	Regional
BH4050		50010827	25 Gardiner Street Upper,	Dublin North City	715778, 735614	Regional
BH4051		50010828	24 Gardiner Street Upper,	Dublin North City	715781, 735607	Regional
BH4052		50010829	23 Gardiner Street Upper, Dublin Youth Theatre	Dublin North City	715784, 735602	Regional
BH4053		50010830	22 Gardiner Street Upper, McEroy Budget Accommodation	Dublin North City	715788, 735596	Regional
BH4054		50010831	21 Gardiner Street Upper, Marian Guest House	Dublin North City	715792, 735590	Regional
BH4055		50010832	20 Gardiner Street Upper, Magis Ireland Jesuit Young Adult Ministry	Dublin North City	715795, 735585	Regional
BH4056		50010833	19 Gardiner Street Upper,	Dublin North City	715798, 735579	Regional
BH4057		50010834	18 Gardiner Street Upper,	Dublin North City	715802, 735574	Regional
BH4058		50010835	17 Gardiner Street Upper, Fatima House	Dublin North City	715809, 735571	Regional
BH4059		50010836	16 Gardiner Street Upper, Carmel House	Dublin North City	715812, 735566	Regional
BH4060		50010837	15 Gardiner Street Upper, Flynn's Bed and Breakfast	Dublin North City	715816, 735561	Regional
BH4061		50010838	14 Gardiner Street Upper,	Dublin North City	715820, 735555	Regional
BH4062		50010839	13 Gardiner Street Upper,	Dublin North City	715823, 735550	Regional
BH4063		50010840	12 Gardiner Street Upper,	Dublin North City	715826, 735545	Regional
BH4064		50010841	11 Gardiner Street Upper, Harvey's Guesthouse	Dublin North City	715829, 735540	Regional
BH4065		50010842	10 Gardiner Street Upper, Reubens Hostel	Dublin North City	715831, 735534	Regional
BH4066		50010843	9 Gardiner Street Upper, Reubens Hostel	Dublin North City	715835, 735529	Regional
BH4067		50010844	8 Gardiner Street Upper, Reubens Hostel	Dublin North City	715839, 735523	Regional
BH4068		50010845	7 Gardiner Street Upper, Reubens Hostel	Dublin North City	715843, 735518	Regional
BH4069		50010846	6 Gardiner Street Upper,	Dublin North City	715846, 735512	Regional
BH4070		50010847	5 Gardiner Street Upper,	Dublin North City	715849, 735507	Regional
BH4071		50010848	4 Gardiner Street Upper,	Dublin North City	715853, 735502	Regional
BH4072		50010849	3 Gardiner Street Upper,	Dublin North City	715855, 735497	Regional
BH4073		50010850	2 Gardiner Street Upper,	Dublin North City	715858, 735493	Regional
BH4074		50010851	1 Gardiner Street Upper, Mary Laheen Architects	Dublin North City	715861, 735487	Regional
BH4075		50010852	68 Mountjoy Square West, DID Electrical	Dublin North City	715865, 735481	Regional
BH4076		50010853	21 Gardiner Place,	Dublin North City	715869, 735475	Regional
BH4077		50010854	20 Gardiner Place,	Dublin North City	715862, 735469	Regional
BH4078		50010855	19 Gardiner Place,	Dublin North City	715857, 735465	Regional
BH4079		50010856	18 Gardiner Place, Richard Trehy & Co. Chartered Accountants	Dublin North City	715852, 735461	Regional
BH4080		50010857	17 Gardiner Place,	Dublin North City	715846, 735457	Regional
BH4081		50010858	16 Gardiner Place,	Dublin North City	715841, 735452	Regional
BH4082		50010859	15 Gardiner Place,	Dublin North City	715836, 735447	Regional
BH4083		50010860	14 Gardiner Place,	Dublin North City	715831, 735443	Regional
BH4084		50010861	13 Gardiner Place,	Dublin North City	715827, 735439	Regional

Annex 1.10.7 - Study Area A (NIAH)

BH No.	RPS No.	NIAH No.	Classification	Townland	ITM Reference (E,N)	Rating (NIAH)
BH4085		50010862	12 Gardiner Place,	Dublin North City	715824, 735437	Regional
BH4086		50010863	11 Gardiner Place,	Dublin North City	715820, 735433	Regional
BH4087		50010864	10 Gardiner Place,	Dublin North City	715812, 735427	Regional
BH4088		50010865	9 Gardiner Place,	Dublin North City	715807, 735422	Regional
BH4089		50010866	8 Gardiner Place,	Dublin North City	715802, 735418	Regional
BH4090		50010867	7 Gardiner Place,	Dublin North City	715795, 735413	Regional
BH4091		50010868	6 Gardiner Place,	Dublin North City	715789, 735409	Regional
BH4092		50010869	5 Gardiner Place, Parkway Bed and Breakfast	Dublin North City	715786, 735404	Regional
BH4093		50010870	4 Gardiner Place, Dergvale	Dublin North City	715779, 735400	Regional
BH4094		50010871	3 Gardiner Place, Kameleon	Dublin North City	715774, 735395	Regional
BH4095		50010872	2 Gardiner Place,	Dublin North City	715770, 735391	Regional
BH4096		50010873	1 Gardiner Place,	Dublin North City	715765, 735386	Regional
BH4097		50010874	Saint Anthony's Place, Temple Street Children's University Hospital Chapel	Dublin North City	715710, 735482	Regional
BH4098		50010875	14-15 Temple Street, Temple Street Children's University Hospital	Dublin North City	715685, 735478	Regional
BH4099		50010876	29-34 George's Place, Temple Street Children's University Hospital	Dublin North City	715681, 735527	Regional
BH4100		50010877	54 Gardiner Street Upper, Saint Francis Xavier Presbytery	Dublin North City	715831, 735629	Regional
BH4101		50010878	Hardwicke Place, Saint George's Church	Dublin North City	715640, 735532	National
BH4102		50010879	20 Frederick Street North,	Dublin North City	715489, 735348	Regional
BH4103		50010880	21 Frederick Street North, Capital Video	Dublin North City	715492, 735342	Regional
BH4104		50010881	22 Frederick Street North, Automobile General Engineering & Mechanical Operatives Union	Dublin North City	715496, 735336	Regional
BH4105		50010882	23 Frederick Street North, The Capital Loan and Investment Society	Dublin North City	715499, 735331	Regional
BH4106		50010883	15 Frederick Street North, Frederick Street Medical Clinic	Dublin North City	715515, 735355	Regional
BH4107		50010884	14 Frederick Street North,	Dublin North City	715518, 735350	Regional
BH4108		50010886	12A/B Frederick Street North, SHC Barber	Dublin North City	715527, 735338	Regional
BH4109		50010887	12C Frederick Street North, FDS Worldwide Express	Dublin North City	715532, 735332	Regional
BH4110		50010888	48 Hardwicke Street,	Dublin North City	715535, 735337	Regional
BH4111		50010889	47 Hardwicke Street,	Dublin North City	715537, 735343	Regional
BH4112		50010890	4 Hardwicke Street,	Dublin North City	715558, 735333	Regional
BH4113		50010891	3 Hardwicke Street,	Dublin North City	715555, 735327	Regional
BH4114		50010892	2 Hardwicke Street, Wired	Dublin North City	715553, 735321	Regional
BH4115		50010893	1 Hardwicke Street,	Dublin North City	715549, 735315	Regional
BH4116		50010894	28 Frederick Street North,	Dublin North City	715519, 735302	Regional
BH4117		50010895	29 Frederick Street North,	Dublin North City	715523, 735295	Regional
BH4118		50010896	30 Frederick Street North,	Dublin North City	715528, 735289	Regional
BH4119		50010897	31 Frederick Street North,	Dublin North City	715533, 735284	Regional
BH4120		50010898	32 Frederick Street North, Dublin Dental Clinic	Dublin North City	715537, 735279	Regional
BH4121		50010899	33 Frederick Street North,	Dublin North City	715541, 735274	Regional
BH4122		50010900	34 Frederick Street North, Duffy, Mangan & Butler	Dublin North City	715545, 735268	Regional
BH4123		50010901	10 Frederick Street North,	Dublin North City	715555, 735298	Regional
BH4124		50010902	9 Frederick Street North, Spare Parts Centre Ltd.	Dublin North City	715561, 735293	Regional
BH4125		50010903	8 Frederick Street North,	Dublin North City	715564, 735288	Regional
BH4126		50010904	7 Frederick Street North,	Dublin North City	715569, 735282	Regional
BH4127		50010905	6 Frederick Street North, Soisee	Dublin North City	715573, 735276	Regional
BH4128		50010906	5 Frederick Street North, Waltons	Dublin North City	715580, 735266	Regional
BH4129		50010907	4 Frederick Street North, Waltons	Dublin North City	715584, 735261	Regional
BH4130		50010908	3 Frederick Street North, Waltons Hotel	Dublin North City	715587, 735256	Regional
BH4131		50010909	2 Frederick Street North, Waltons Hotel	Dublin North City	715593, 735251	Regional
BH4132		50010910	Parnell Square North, Findlater's Church	Dublin North City	715578, 735211	Regional
BH4133		50010911	18 Parnell Square North, Dublin Writers Museum/Chapter One Restaurant	Dublin North City	715568, 735201	National
BH4134		50010912	19 Parnell Square North, Irish Writers Centre/Chapter One Restaurant	Dublin North City	715558, 735195	National
BH4135		50010913	20 Parnell Square North,	Dublin North City	715549, 735190	Regional
BH4136		50010914	21 Parnell Square North,	Dublin North City	715541, 735186	Regional
BH4137		50010915	22 Parnell Square, Dublin City Gallery (The Hugh Lane Gallery; Charlemont House)	Dublin North City	715518, 735178	National
BH4138		50010916	23 Parnell Square North,	Dublin North City	715507, 735163	Regional
BH4139		50010917	24 Parnell Square North,	Dublin North City	715500, 735156	Regional
BH4140		50010918	25 Parnell Square North,	Dublin North City	715493, 735152	Regional
BH4141		50010919	26 Parnell Square North,	Dublin North City	715487, 735147	Regional
BH4142		50010920	27 Parnell Square North,	Dublin North City	715477, 735141	Regional
BH4143		50010921	28 Parnell Square North,	Dublin North City	715464, 735135	Regional
BH4144		50010922	1A/1B Gardiner Row, Candy Café	Dublin North City	715601, 735239	Regional
BH4145		50010923	1 Gardiner Row, Castle Hotel	Dublin North City	715607, 735246	Regional
BH4146		50010924	2 Gardiner Row, Castle Hotel	Dublin North City	715612, 735251	Regional
BH4147		50010925	3 Gardiner Row, Castle Hotel	Dublin North City	715617, 735257	Regional
BH4148		50010926	5 Gardiner Row, Dolebusters	Dublin North City	715629, 735269	Regional
BH4149		50010927	6 Gardiner Row, Technical Engineering and Electrical Union Head Office	Dublin North City	715636, 735277	Regional
BH4150		50010928	7 Gardiner Row, Grafton College	Dublin North City	715644, 735285	Regional
BH4151		50010929	1 Denmark Street Great, Barry's Hotel	Dublin North City	715650, 735292	Regional
BH4152		50010930	3 Denmark Street Great,	Dublin North City	715664, 735304	Regional
BH4153		50010939	30 Gardiner Place,	Dublin North City	715813, 735387	Regional
BH4154		50010940	29 Gardiner Place, Irish Association of Speech and Language Therapists	Dublin North City	715820, 735391	Regional
BH4155		50010941	28 Gardiner Place,	Dublin North City	715825, 735397	Regional
BH4156		50010942	27 Gardiner Place,	Dublin North City	715831, 735401	Regional
BH4157		50010943	26 Gardiner Place, Lyndon House	Dublin North City	715838, 735410	Regional
BH4158		50010944	25 Gardiner Place,	Dublin North City	715843, 735414	Regional
BH4159		50010945	24 Gardiner Place, Community Action Network (CAN)	Dublin North City	715847, 735417	Regional
BH4160		50010946	23 Gardiner Place,	Dublin North City	715851, 735423	Regional
BH4161		50010947	22 Gardiner Place,	Dublin North City	715884, 735452	Regional
BH4162		50010948	67 Mountjoy Square West,	Dublin North City	715888, 735445	Regional
BH4163		50010949	66 Mountjoy Square West, Discount Electrical	Dublin North City	715892, 735438	Regional
BH4164		50010950	65 Mountjoy Square West,	Dublin North City	715896, 735432	Regional
BH4165		50010951	62 Mountjoy Square West,	Dublin North City	715907, 735412	Regional
BH4166		50010952	60 Mountjoy Square West,	Dublin North City	715917, 735398	Regional
BH4167		50010954	Mountjoy Square West,	Dublin North City	715948, 735365	Regional
BH4168		50010955	54 Mountjoy Square West,	Dublin North City	715954, 735340	Regional
BH4169		50010956	53 Mountjoy Square West, Ozanam House	Dublin North City	715958, 735333	Regional
BH4170		50010957	125 Parnell Street, The Bridge Project	Dublin North City	715987, 735185	Regional
BH4171		50010958	Hill Street, Old Saint George's Church	Dublin North City	715919, 735208	Regional
BH4172		50010959	14 Denmark Street Great, McNally's Newsagents	Dublin North City	715759, 735348	Regional
BH4173		50010960	15 Denmark Street Great, Art Hair Studio	Dublin North City	715753, 735343	Regional
BH4174		50010961	16 Denmark Street Great, Fays Dancing Shoes	Dublin North City	715748, 735338	Regional
BH4175		50010962	20-20A Denmark Street Great, The Tuck Shop/Tip Top Cakeshop	Dublin North City	715730, 735324	Regional
BH4176		50010963	21 Denmark Street Great,	Dublin North City	715722, 735318	Regional
BH4177		50010964	51 North Great George's Street,	Dublin North City	715727, 735310	Regional
BH4178		50010965	50 North Great George's Street,	Dublin North City	715732, 735304	Regional
BH4179		50010966	49 North Great George's Street,	Dublin North City	715738, 735297	Regional
BH4180		50010967	48 North Great George's Street,	Dublin North City	715742, 735290	Regional

Annex 1.10.7 - Study Area A (NIAH)

BH No.	RPS No.	NIAH No.	Classification	Townland	ITM Reference (E,N)	Rating (NIAH)
BH4181		50010968	47 North Great George's Street,	Dublin North City	715748, 735284	Regional
BH4182		50010969	46 North Great George's Street,	Dublin North City	715757, 735274	Regional
BH4183		50010970	40 Dorset Street Upper,	Dublin North City	715462, 735315	Regional
BH4184		50010971	44 North Great George's Street, Health Service Executive	Dublin North City	715771, 735261	Regional
BH4185		50010980	35 North Great George's Street, James Joyce Cultural Centre	Dublin North City	715834, 735184	National
BH4186		50010981	144 Parnell Street,	Dublin North City	715875, 735126	Regional
BH4187		50010982	145 Parnell Street, Assorti	Dublin North City	715858, 735116	Regional
BH4188		50010983	146 Parnell Street, The Bunkhouse Budget Accommodation	Dublin North City	715853, 735112	Regional
BH4189		50010984	103-104 Parnell Street, Han Yang Korean Restaurant/Jing Gang Shan Chinese Restaurant	Dublin North City	715922, 735128	Regional
BH4190		50010986	98 Parnell Street, Dublin Supporters Bar	Dublin North City	715888, 735104	Regional
BH4191		50010987	97 Parnell Street, Parnell Street Post Office	Dublin North City	715883, 735102	Regional
BH4192		50010988	21 North Great George's Street, Bel Canto House	Dublin North City	715808, 735167	Regional
BH4193		50010989	20 North Great George's Street, Youthreach	Dublin North City	715802, 735174	Regional
BH4194		50010990	19 North Great George's Street, Unity House	Dublin North City	715798, 735179	Regional
BH4195		50010991	18 North Great George's Street,	Dublin North City	715794, 735184	Regional
BH4196		50010992	17 North Great George's Street,	Dublin North City	715789, 735190	Regional
BH4197		50010993	16 North Great George's Street, The Cobalt Cafe	Dublin North City	715783, 735197	Regional
BH4198		50010994	15 North Great George's Street, Thomond House	Dublin North City	715777, 735203	Regional
BH4199		50010995	14 North Great George's Street,	Dublin North City	715771, 735210	Regional
BH4200		50010996	13 North Great George's Street,	Dublin North City	715765, 735216	Regional
BH4201		50010997	12 North Great George's Street,	Dublin North City	715760, 735222	Regional
BH4202		50010998	11 North Great George's Street,	Dublin North City	715754, 735229	Regional
BH4203		50010999	10 North Great George's Street,	Dublin North City	715749, 735235	Regional
BH4204		50011000	9 North Great George's Street, The Georgian Creche	Dublin North City	715743, 735241	Regional
BH4205		50011001	8 North Great George's Street, Institute of International and European Affairs	Dublin North City	715738, 735247	Regional
BH4206		50011002	7 North Great George's Street, National Association for Youth Drama	Dublin North City	715732, 735254	Regional
BH4207		50011003	6 North Great George's Street,	Dublin North City	715726, 735261	Regional
BH4208		50011004	5 North Great George's Street,	Dublin North City	715721, 735268	Regional
BH4209		50011005	4 North Great George's Street, Alpha College of English	Dublin North City	715717, 735275	Regional
BH4210		50011006	3 North Great George's Street, The Belvedere Hotel	Dublin North City	715712, 735282	Regional
BH4211		50011007	2 North Great George's Street, The Belvedere Hotel	Dublin North City	715706, 735289	Regional
BH4212		50011008	1 North Great George's Street, The Belvedere Hotel	Dublin North City	715699, 735296	Regional
BH4213		50011009	Amiens Street, Connolly Station	Dublin North City	716675, 735041	Regional
BH4214		50011010	12 Parnell Square East, Top of the Town	Dublin North City	715642, 735186	Regional
BH4215		50011011	11 Parnell Square East,	Dublin North City	715649, 735176	National
BH4216		50011012	10 Parnell Square East, Youthreach Transition Centre	Dublin North City	715657, 735163	Regional
BH4217		50011013	9 Parnell Square East, Dublin Diathermy Clinic / T.C.M. Supply & Clinic	Dublin North City	715664, 735153	Regional
BH4218		50011014	8 Parnell Square East, Dixon Quinlan Solicitors, Commissioners for Oaths / Gate Theatre	Dublin North City	715670, 735147	Regional
BH4219		50011015	7 Parnell Square East, Hotel Saint George	Dublin North City	715676, 735140	Regional
BH4220		50011016	6 Parnell Square East, The Charles Stewart Bed & Breakfast	Dublin North City	715681, 735132	Regional
BH4221		50011017	5 Parnell Square East, The Charles Stewart Bed & Breakfast	Dublin North City	715686, 735126	Regional
BH4222		50011018	4 Parnell Square East, Gaelscoil Colaiste Mhuire	Dublin North City	715693, 735117	National
BH4223		50011019	15 Earl Street North, Value4u	Dublin North City	715953, 734746	Regional
BH4224		50011020	1 Parnell Square East, Parnell Adult Learning Centre	Dublin North City	715709, 735093	Regional
BH4225		50011021	9 Cavendish Row, MANDATE	Dublin North City	715717, 735085	National
BH4226		50011022	6 Cavendish Row, Cassidy's Hotel / Restaurant Six	Dublin North City	715731, 735063	Regional
BH4227		50011023	5 Cavendish Row, Technical Engineering and Electrical Union	Dublin North City	715737, 735056	Regional
BH4228		50011024	4 Cavendish Row, Netprint	Dublin North City	715741, 735050	Regional
BH4229		50011025	3 Cavendish Row, Internet / Cinelli's Restaurant	Dublin North City	715744, 735044	Regional
BH4230		50011026	1-2 Cavendish Row, Abbey Capital	Dublin North City	715755, 735037	Regional
BH4231		50011027	28 Abbey Street Lower, Plough	Dublin North City	716001, 734561	Regional
BH4232		50011028	160 Parnell Street, Hop-House	Dublin North City	715783, 735058	Regional
BH4233		50011029	158 Parnell Street, Hanlin Cafe: Coinstar Money Transfer	Dublin North City	715793, 735066	Regional
BH4234		50011030	157 Parnell Street, Asia Store	Dublin North City	715799, 735069	Regional
BH4235		50011031	Cavendish Row, Gate Theatre	Dublin North City	715693, 735058	National
BH4236		50011032	Cavendish Row,	Dublin North City	715718, 735036	Regional
BH4237		50011033	20 Killarney Street,	Dublin North City	716589, 735229	Regional
BH4238		50011034	19 Killarney Street,	Dublin North City	716595, 735229	Regional
BH4239		50011035	46 Mountjoy Square South, Express Taxis / Positive Behaviour Ireland / Solis PCI Ltd	Dublin North City	716020, 735362	Regional
BH4240		50011036	47 Mountjoy Square South,	Dublin North City	716015, 735357	Regional
BH4241		50011037	58 Charles Street Great,	Dublin North City	716107, 735471	Regional
BH4242		50011038	24-28 Fitzgibbon Street, Fitzgibbon Street Garda Station	Dublin North City	716127, 735608	Regional
BH4243		50011039	31 Mountjoy Square East,	Dublin North City	716098, 735473	Regional
BH4244		50011040	30 Mountjoy Square East,	Dublin North City	716092, 735478	Regional
BH4245		50011041	29 Mountjoy Square East,	Dublin North City	716089, 735485	Regional
BH4246		50011042	28 Mountjoy Square East, Saint Theresa's Club	Dublin North City	716085, 735491	Regional
BH4247		50011043	27 Mountjoy Square East, The Pioneer Club / Fr. Cullen House	Dublin North City	716081, 735497	Regional
BH4248		50011044	26 Mountjoy Square East,	Dublin North City	716075, 735505	Regional
BH4249		50011045	25 Mountjoy Square East,	Dublin North City	716071, 735513	Regional
BH4250		50011046	24 Mountjoy Square East,	Dublin North City	716066, 735520	Regional
BH4251		50011047	23 Mountjoy Square East, Dublin Institute of Technology	Dublin North City	716063, 735528	Regional
BH4252		50011048	22 Mountjoy Square East,	Dublin North City	716059, 735534	Regional
BH4253		50011049	21 Mountjoy Square East,	Dublin North City	716055, 735540	Regional
BH4254		50011050	20 Mountjoy Square East, Louie's Bistro	Dublin North City	716050, 735547	Regional
BH4255		50011051	19 Mountjoy Square East,	Dublin North City	716046, 735555	Regional
BH4256		50011052	34 Fitzgibbon Street,	Dublin North City	716083, 735579	Regional
BH4257		50011053	510 North Circular Road,	Dublin North City	716084, 735668	Regional
BH4258		50011054	508 North Circular Road,	Dublin North City	716079, 735670	Regional
BH4259		50011055	506 North Circular Road,	Dublin North City	716074, 735673	Regional
BH4260		50011056	504 North Circular Road,	Dublin North City	716068, 735675	Regional
BH4261		50011057	502 North Circular Road, Oliver House	Dublin North City	716062, 735675	Regional
BH4262		50011058	500 North Circular Road,	Dublin North City	716057, 735678	Regional
BH4263		50011059	498 North Circular Road,	Dublin North City	716050, 735679	Regional
BH4264		50011060	496 North Circular Road,	Dublin North City	716044, 735683	Regional
BH4265		50011061	494 North Circular Road, An Chead Cheim	Dublin North City	716037, 735683	Regional
BH4266		50011062	492 North Circular Road, Parkview Residential Unit	Dublin North City	716026, 735688	Regional
BH4267		50011063	25/26 Portland Street North,	Dublin North City	716100, 735854	Regional
BH4268		50011064	539 North Circular Road,	Dublin North City	716129, 735699	Regional
BH4269		50011065	541 North Circular Road,	Dublin North City	716137, 735696	Regional
BH4270		50011066	557 North Circular Road,	Dublin North City	716208, 735673	Regional
BH4271		50011067	559 North Circular Road,	Dublin North City	716214, 735672	Regional
BH4272		50011068	561 North Circular Road,	Dublin North City	716219, 735670	Regional
BH4273		50011069	563 North Circular Road,	Dublin North City	716224, 735670	Regional
BH4274		50011070	565 North Circular Road,	Dublin North City	716230, 735667	Regional
BH4275		50011071	567 North Circular Road,	Dublin North City	716236, 735665	Regional
BH4276		50011072	569 North Circular Road,	Dublin North City	716241, 735662	Regional

Annex 1.10.7 - Study Area A (NIAH)

BH No.	RPS No.	NIAH No.	Classification	Townland	ITM Reference (E,N)	Rating (NIAH)
BH4277		50011073	571 North Circular Road,	Dublin North City	716247, 735661	Regional
BH4278		50011074	573 North Circular Road,	Dublin North City	716254, 735659	Regional
BH4279		50011075	575 North Circular Road, Communications Worker's Union Headquarters	Dublin North City	716278, 735658	Regional
BH4280		50011076	595 North Circular Road, Maple House	Dublin North City	716351, 735639	Regional
BH4281		50011077	Richmond Street North, O'Connell Schools	Dublin North City	716379, 735630	Regional
BH4282		50011078	Richmond Street North, O'Connell Schools	Dublin North City	716393, 735617	Regional
BH4283		50011079	Richmond Street North, Edmund Rice House	Dublin North City	716404, 735631	Regional
BH4284		50011080	North Circular Road,	Dublin North City	716431, 735594	Regional
BH4285		50011081	603 North Circular Road,	Dublin North City	716450, 735595	Regional
BH4286		50011082	605 North Circular Road,	Dublin North City	716455, 735593	Regional
BH4287		50011083	607 North Circular Road,	Dublin North City	716462, 735591	Regional
BH4288		50011084	609 North Circular Road,	Dublin North City	716468, 735590	Regional
BH4289		50011085	611 North Circular Road,	Dublin North City	716474, 735589	Regional
BH4290		50011086	613 North Circular Road, C.W.P Auto Electrical Services	Dublin North City	716481, 735582	Regional
BH4291		50011087	615 North Circular Road,	Dublin North City	716484, 735578	Regional
BH4292		50011088	617 North Circular Road,	Dublin North City	716488, 735573	Regional
BH4293		50011089	619 North Circular Road,	Dublin North City	716493, 735569	Regional
BH4294		50011090	621 North Circular Road,	Dublin North City	716497, 735564	Regional
BH4295		50011091	623 North Circular Road,	Dublin North City	716501, 735558	Regional
BH4296		50011092	625 North Circular Road,	Dublin North City	716505, 735554	Regional
BH4297		50011093	Charles Street Great, Pavée Point	Dublin North City	716195, 735555	Regional
BH4298		50011094	20 Charles Street Great,	Dublin North City	716253, 735532	Regional
BH4299		50011095	21 Charles Street Great,	Dublin North City	716259, 735535	Regional
BH4300		50011096	22 Charles Street Great,	Dublin North City	716264, 735539	Regional
BH4301		50011097	23 Charles Street Great,	Dublin North City	716269, 735543	Regional
BH4302		50011098	24 Charles Street Great,	Dublin North City	716277, 735545	Regional
BH4303		50011099	25 Charles Street Great,	Dublin North City	716283, 735549	Regional
BH4304		50011100	26 Charles Street Great,	Dublin North City	716288, 735554	Regional
BH4305		50011101	27 Charles Street Great,	Dublin North City	716293, 735558	Regional
BH4306		50011102	28 Charles Street Great,	Dublin North City	716300, 735562	Regional
BH4307		50011103	29 Charles Street Great,	Dublin North City	716305, 735566	Regional
BH4308		50011104	30 Charles Street Great,	Dublin North City	716310, 735569	Regional
BH4309		50011105	31 Charles Street Great,	Dublin North City	716316, 735573	Regional
BH4310		50011106	32 Charles Street Great,	Dublin North City	716322, 735580	Regional
BH4311		50011107	33 Charles Street Great,	Dublin North City	716331, 735588	Regional
BH4312		50011108	560 North Circular Road,	Dublin North City	716339, 735589	Regional
BH4313		50011109	562 North Circular Road,	Dublin North City	716345, 735587	Regional
BH4314		50011110	564 North Circular Road,	Dublin North City	716351, 735585	Regional
BH4315		50011111	566 North Circular Road,	Dublin North City	716357, 735583	Regional
BH4316		50011112	568 North Circular Road,	Dublin North City	716365, 735580	Regional
BH4317		50011113	570 North Circular Road,	Dublin North City	716375, 735579	Regional
BH4318		50011114	572 North Circular Road,	Dublin North City	716380, 735577	Regional
BH4319		50011115	574 North Circular Road,	Dublin North City	716385, 735574	Regional
BH4320		50011116	576 North Circular Road,	Dublin North City	716393, 735572	Regional
BH4321		50011117	578 North Circular Road,	Dublin North City	716397, 735570	Regional
BH4322		50011118	19 Summer Street North,	Dublin North City	716379, 735600	Regional
BH4323		50011119	41 Summerhill Parade,	Dublin North City	716550, 735579	Regional
BH4324		50011120	40 Summerhill Parade,	Dublin North City	716555, 735583	Regional
BH4325		50011121	39 Summerhill Parade,	Dublin North City	716560, 735587	Regional
BH4326		50011122	38 Summerhill Parade,	Dublin North City	716564, 735591	Regional
BH4327		50011123	37 Summerhill Parade,	Dublin North City	716569, 735596	Regional
BH4328		50011124	36 Summerhill Parade,	Dublin North City	716574, 735600	Regional
BH4329		50011125	35 Summerhill Parade,	Dublin North City	716579, 735604	Regional
BH4330		50011126	34 Summerhill Parade,	Dublin North City	716584, 735608	Regional
BH4331		50011127	33 Summerhill Parade,	Dublin North City	716588, 735612	Regional
BH4332		50011128	32 Summerhill Parade,	Dublin North City	716593, 735617	Regional
BH4333		50011129	31 Summerhill Parade,	Dublin North City	716598, 735621	Regional
BH4334		50011130	30 Summerhill Parade,	Dublin North City	716604, 735625	Regional
BH4335		50011131	29 Summerhill Parade,	Dublin North City	716609, 735630	Regional
BH4336		50011132	28 Summerhill Parade,	Dublin North City	716614, 735634	Regional
BH4337		50011133	27 Summerhill Parade,	Dublin North City	716619, 735638	Regional
BH4338		50011134	26 Summerhill Parade,	Dublin North City	716623, 735642	Regional
BH4339		50011135	William Street North, Saint Vincent de Paul Girls National School	Dublin North City	716648, 735566	Regional
BH4340		50011136	Summerhill Parade,	Dublin North City	716584, 735572	Regional
BH4341		50011137	Portland Row,	Dublin North City	716520, 735466	Regional
BH4342		50011138	69 Summerhill / Duke Row, The Castle	Dublin North City	716460, 735456	Regional
BH4343		50011139	67 Summerhill,	Dublin North City	716450, 735448	Regional
BH4344		50011140	66 Summerhill, Morley's Off Licence	Dublin North City	716444, 735443	Regional
BH4345		50011149	63-72 Sean McDermott Street, Crinan Youth Project	Dublin North City	716378, 735150	Regional
BH4346		50011151	Railway Street, Monastery of Our Lady of Charity Refuge	Dublin North City	716435, 735120	Regional
BH4347		50011152	Sean McDermott Street,	Dublin North City	716457, 735186	Regional
BH4348		50011153	14 Buckingham Street Lower,	Dublin North City	716546, 735166	Regional
BH4349		50011154	13 Buckingham Street Lower,	Dublin North City	716549, 735160	Regional
BH4350		50011155	9-11 Buckingham Street Lower, Firestation Artists Studio	Dublin North City	716557, 735143	Regional
BH4351		50011156	8 Buckingham Street Lower,	Dublin North City	716563, 735128	Regional
BH4352		50011157	7 Buckingham Street Lower,	Dublin North City	716565, 735121	Regional
BH4353		50011158	6 Buckingham Street Lower,	Dublin North City	716567, 735115	Regional
BH4354		50011159	5 Buckingham Street Lower,	Dublin North City	716569, 735109	Regional
BH4355		50011160	4 Buckingham Street Lower,	Dublin North City	716572, 735103	Regional
BH4356		50011161	3 Buckingham Street Lower, Connolly Lodge	Dublin North City	716572, 735095	Regional
BH4357		50011162	2 Buckingham Street Lower,	Dublin North City	716575, 735086	Regional
BH4358		50011163	1 Buckingham Street Lower,	Dublin North City	716578, 735079	Regional
BH4359		50011164	10 Langrishe Place, Talbot Motors	Dublin North City	716065, 735303	Regional
BH4360		50011173	Henrietta Place, DIT Faculty of Engineering	Dublin North City	715143, 734878	Regional
BH4361		50011174	2-3 Yarnhall Place, Ardiff Mahon Printers	Dublin North City	715161, 734883	Regional
BH4362		50011175	Henrietta Place, Henrietta House	Dublin North City	715130, 734923	Regional
BH4363		50011180	58 Mary Street, Mr. Middleton Garden Shop	Dublin North City	715315, 734560	Regional
BH4364		50011181	The Lotts, The Academy	Dublin North City	715732, 734462	Regional
BH4365		50011183	Kelly's Row,	Dublin North City	715709, 735552	Regional
BH4366		50011184	4 Dorset Street Lower, W.J. Kavanagh	Dublin North City	715603, 735569	Regional
BH4367		50011186	Mountjoy Square, Mountjoy Square Park	Dublin North City	715992, 735460	Regional
BH4368		50011187	Parnell Square, Rotunda Hospital Chapel	Dublin North City	715659, 735006	National
BH4369		50011188	Gardiner Street Upper, Sisters of Charity Convent Chapel	Dublin North City	715861, 735578	Regional
BH4370		50011189	8 Talbot Street, Toto Ristorante Italiano	Dublin North City	716036, 734772	Regional
BH4371		50011190	1a Talbot Street, F.X. Buckley	Dublin North City	715985, 734753	Regional
BH4372		50011191	1a Talbot Street, F.X. Buckley	Dublin North City	715979, 734752	Regional

Annex 1.10.7 - Study Area A (NIAH)

BH No.	RPS No.	NIAH No.	Classification	Townland	ITM Reference (E,N)	Rating (NIAH)
BH4373		50011192	27 Sherrard Street Upper, Pioneer Total Abstinence Association of the Sacred Heart	Dublin North City	715853, 735691	Regional
BH4374		50011193	28 Sherrard Street Upper, Jesuit Centre for Faith & Justice	Dublin North City	715847, 735688	Regional
BH4375		50011194	Belvedere Court, Gardiner Street Convent National School	Dublin North City	715910, 735607	Regional
BH4376		50011195	Saint Anthony's Place, Children's University Hospital	Dublin North City	715753, 735488	Regional
BH4377		50011196	Temple Street, Children's University Hospital	Dublin North City	715704, 735459	Regional
BH4378		50011197	105-6 Marlborough Street, Sean O Casey	Dublin North City	715986, 734617	Regional
BH4379		50011198	2 Strand Street Great, Regent House	Dublin North City	715356, 734310	Regional
BH4380		50011199	111 Abbey Street Middle,	Dublin North City	715614, 734498	Regional
BH4381		50011200	1-5 Frenchman's Lane, Isaac's Hostel	Dublin North City	716289, 734734	Regional
BH4382		50011201	15 Buckingham Street Lower,	Dublin North City	716544, 735172	Regional
BH4383		50011202	16 Buckingham Street Lower,	Dublin North City	716542, 735177	Regional
BH4384		50011203	17 Buckingham Street Lower,	Dublin North City	716540, 735183	Regional
BH4385		50011204	35 Henry Street, 3 Store	Dublin North City	715765, 734692	Regional
BH4386		50011205	34 Henry Street, Meteor	Dublin North City	715771, 734693	Regional
BH4387		50011206	5 Moore Street, Linda's Hair Extension Studio	Dublin North City	715709, 734704	Regional
BH4388		50011207	4 Moore Street,	Dublin North City	715712, 734698	Regional
BH4389		50011208	3 Moore Street,	Dublin North City	715714, 734693	Regional
BH4390		50011209	12 Buckingham Street Lower,	Dublin North City	716552, 735154	Regional
BH4391		50011210	39 Dorset Street Upper,	Dublin North City	715458, 735310	Regional
BH4392		50011211	38 Dorset Street Upper,	Dublin North City	715456, 735304	Regional
BH4393		50011212	80 Dorset Street Upper,	Dublin North City	715518, 735490	Regional
BH4394		50011214	Temple Street, Children's University Hospital	Dublin North City	715717, 735444	Regional
BH4395		50011215	Custom House Quay, Custom House	Dublin North City	716304, 734656	Regional
BH4396		50011216	Beresford Place, Custom House	Dublin North City	716303, 734641	Regional
BH4397		50011217	106 Capel Street,	Dublin North City	715190, 734664	Regional
BH4398		50011218	Parnell Square, Rotunda Gardens	Dublin North City	715661, 735106	Regional
BH4399		50011219	Custom House Quay,	Dublin North City	716608, 734558	Regional
BH4400		50070282	27 Ormond Quay Upper, Fibbers Rock Bar	Dublin North City	715143, 734240	Regional
BH4401		50070283	20 Ormond Quay Upper, Orla Hanley Architect	Dublin North City	715180, 734249	Regional
BH4402		50070284	18 Ormond Quay Upper,	Dublin North City	715192, 734252	Regional
BH4403		50070285	15 Ormond Quay Upper, Ferrys Solicitors	Dublin North City	715219, 734258	Regional
BH4404		50070286	14 Ormond Quay Upper, Sin E	Dublin North City	715224, 734259	Regional
BH4405		50070287	13 Ormond Quay Upper,	Dublin North City	715228, 734260	Regional
BH4406		50070288	12 Ormond Quay Upper, Breen Electrical Co.	Dublin North City	715235, 734262	Regional
BH4407		50070290	6 Ormond Quay Upper, The Ormond Wine Bar	Dublin North City	715274, 734276	Regional
BH4408		50070291	5 Ormond Quay Upper, Dynamo	Dublin North City	715282, 734278	Regional
BH4409		50070292	4 Upper Ormond Quay,	Dublin North City	715287, 734280	Regional
BH4410		50070294	1 Ormond Quay Upper,	Dublin North City	715313, 734283	Regional
BH4411		50070295	Arran Street East, Arran House	Dublin North City	715149, 734493	Regional
BH4412		50070296	Chancery Street, City Fruit and Vegetable Wholesale Markets	Dublin North City	715116, 734410	Regional
BH4413		50070297	Little Britain Street, E. McManus & Co. Ltd.	Dublin North City	715117, 734597	Regional
BH4414		50070298	Anglesea Row,	Dublin North City	715221, 734565	Regional
BH4415		50070300	Green Street, Green Street Courthouse	Dublin North City	715114, 734680	Regional
BH4416		50070301	Green Street,	Dublin North City	715132, 734730	Regional
BH4417		50070302	Green Street,	Dublin North City	715156, 734694	Regional
BH4418		50070386	Western Way,	Dublin North City	715216, 735242	Regional
BH4419		50070393	Blessington Street Park, The Lodge	Dublin North City	715175, 735525	Regional
BH4420		50070394	Blessington Street, Blessington Street Park	Dublin North City	715181, 735503	Regional
BH4421		50070395	41A Blessington Street,	Dublin North City	715178, 735487	Regional
BH4422		50070396	41 Blessington Street,	Dublin North City	715184, 735485	Regional
BH4423		50070397	42-43 Blessington Street,	Dublin North City	715192, 735481	Regional
BH4424		50070398	44-46 Blessington Street,	Dublin North City	715207, 735475	Regional
BH4425		50070399	47 Blessington Street,	Dublin North City	715219, 735471	Regional
BH4426		50070400	48 Blessington Street,	Dublin North City	715224, 735468	Regional
BH4427		50070401	51-53 Blessington Street,	Dublin North City	715247, 735460	Regional
BH4428		50070402	54-56 Blessington Street,	Dublin North City	715264, 735453	Regional
BH4429		50070403	57 Blessington Street,	Dublin North City	715275, 735448	Regional
BH4430		50070404	39-40 Blessington Street, The Basin Club	Dublin North City	715193, 735517	Regional
BH4431		50070405	38 Blessington Street,	Dublin North City	715202, 735513	Regional
BH4432		50070406	36-37 Blessington Street,	Dublin North City	715211, 735510	Regional
BH4433		50070407	33-35 Blessington Street, Eggermont House	Dublin North City	715225, 735504	Regional
BH4434		50070408	31-32 Blessington Street, Celts House	Dublin North City	715239, 735498	Regional
BH4435		50070409	30 Blessington Street,	Dublin North City	715247, 735495	Regional
BH4436		50070410	28-29 Blessington Street,	Dublin North City	715256, 735491	Regional
BH4437		50070411	27 Blessington Street,	Dublin North City	715266, 735485	Regional
BH4438		50070412	19 Berkeley Street, Dargan's Pharmacy	Dublin North City	715276, 735481	Regional
BH4439		50070413	16-17 Berkeley Street,	Dublin North City	715251, 735527	Regional
BH4440		50070414	Berkeley Road, Saint Joseph's Roman Catholic Church	Dublin North City	715254, 735613	Regional
BH4441		50070415	34-36 Nelson Street,	Dublin North City	715288, 735534	Regional
BH4442		50070416	32-33 Nelson Street,	Dublin North City	715294, 735548	Regional
BH4443		50070417	30-31 Nelson Street,	Dublin North City	715300, 735560	Regional
BH4444		50070418	28-29 Nelson Street,	Dublin North City	715304, 735571	Regional
BH4445		50070419	22-25 Nelson Street,	Dublin North City	715316, 735599	Regional
BH4446		50070420	12-14 Nelson Street,	Dublin North City	715335, 735580	Regional
BH4447		50070421	11 Nelson Street,	Dublin North City	715326, 735561	Regional
BH4448		50070423	9-10 Nelson Street,	Dublin North City	715323, 735550	Regional
BH4449		50070424	7-8 Nelson Street,	Dublin North City	715318, 735539	Regional
BH4450		50070425	7 Berkeley Road,	Dublin North City	715301, 735499	Regional
BH4451		50070426	5-6 Berkeley Road,	Dublin North City	715303, 735492	Regional
BH4452		50070427	3-4 Berkeley Road, The Berkeley Clinic	Dublin North City	715309, 735482	Regional
BH4453		50070428	1-2 Berkeley Road,	Dublin North City	715314, 735472	Regional
BH4454		50070429	20-21 Blessington Street,	Dublin North City	715344, 735458	Regional
BH4455		50070430	18-19 Blessington Street,	Dublin North City	715355, 735454	Regional
BH4456		50070431	16-17 Blessington Street,	Dublin North City	715367, 735449	Regional
BH4457		50070432	14-15 Blessington Street,	Dublin North City	715377, 735445	Regional
BH4458		50070433	11-12 Blessington Street, Dublin Model Shop	Dublin North City	715399, 735436	Regional
BH4459		50070434	9-10 Blessington Street,	Dublin North City	715411, 735431	Regional
BH4460		50070435	8 Blessington Street, Chiropractic First	Dublin North City	715419, 735428	Regional
BH4461		50070436	4-7 Blessington Street,	Dublin North City	715434, 735422	Regional
BH4462		50070437	73 Blessington Street, Keogh Denture Clinic/ Elegance Massage Parlour	Dublin North City	715419, 735394	Regional
BH4463		50070438	71 Blessington Street,	Dublin North City	715394, 735403	Regional
BH4464		50070439	69-70 Blessington Street,	Dublin North City	715384, 735407	Regional
BH4465		50070440	68 Blessington Street,	Dublin North City	715374, 735410	Regional
BH4466		50070441	66-67 Blessington Street,	Dublin North City	715363, 735414	Regional
BH4467		50070442	65 Blessington Street,	Dublin North City	715355, 735417	Regional
BH4468		50070443	63-64 Blessington Street,	Dublin North City	715345, 735421	Regional

Annex 1.10.7 - Study Area A (NIAH)

BH No.	RPS No.	NIAH No.	Classification	Townland	ITM Reference (E,N)	Rating (NIAH)
BH4469		50070444	60-62 Blessington Street,	Dublin North City	715330, 735427	Regional
BH4470		50070445	58-59 Blessington Street, Pegas Computers	Dublin North City	715314, 735433	Regional
BH4471		50070447	1 Mountjoy Street, The Berkeley	Dublin North City	715315, 735390	Regional
BH4472		50070448	60-61 Mountjoy Street, An Oige Dublin International Hostel	Dublin North City	715271, 735360	Regional
BH4473		50070449	60-61 Mountjoy Street, An Oige Dublin International Hostel	Dublin North City	715265, 735339	Regional
BH4474		50070450	58 Mountjoy Street,	Dublin North City	715251, 735295	Regional
BH4475		50070451	56-57 Mountjoy Street,	Dublin North City	715249, 735286	Regional
BH4476		50070469	60 Eccles Street, Institute of Ophthalmology, University College Dublin	Dublin North City	715407, 735607	Regional
BH4477		50070470	61 Eccles Street, Department of Old Age Psychiatry, Mater Hospital	Dublin North City	715414, 735604	Regional
BH4478		50070471	62 Eccles Street, Department of Adult Psychiatry, Mater Hospital	Dublin North City	715421, 735600	Regional
BH4479		50070472	62 Eccles Street, Department of Adult Psychiatry, Mater Hospital	Dublin North City	715428, 735597	Regional
BH4480		50070473	64 Eccles Street,	Dublin North City	715440, 735592	Regional
BH4481		50070474	65 Eccles Street, Arc House	Dublin North City	715450, 735588	Regional
BH4482		50070475	66 Eccles Street,	Dublin North City	715457, 735585	Regional
BH4483		50070476	67 Eccles Street,	Dublin North City	715464, 735582	Regional
BH4484		50070477	70 Eccles Street,	Dublin North City	715480, 735574	Regional
BH4485		50070478	71 Eccles Street,	Dublin North City	715486, 735571	Regional
BH4486		50070479	72 Eccles Street,	Dublin North City	715493, 735568	Regional
BH4487		50070480	73 Eccles Street,	Dublin North City	715500, 735566	Regional
BH4488		50070481	74 Eccles Street,	Dublin North City	715506, 735563	Regional
BH4489		50070482	75 Eccles Street,	Dublin North City	715511, 735561	Regional
BH4490		50070483	76 Eccles Street,	Dublin North City	715517, 735558	Regional
BH4491		50070484	77 Eccles Street,	Dublin North City	715522, 735556	Regional
BH4492		50070485	78 Eccles Street, Bloom House	Dublin North City	715528, 735553	Regional
BH4493		50070486	79 Eccles Street, The Wellman Clinic	Dublin North City	715533, 735551	Regional
BH4494		50070487	80 Eccles Street,	Dublin North City	715539, 735548	Regional
BH4495		50070488	81 Eccles Street, Giles J. Kennedy & Company	Dublin North City	715545, 735546	Regional
BH4496		50070493	12a Little Britain Street, Little Green Street Gallery	Dublin North City	715153, 734599	Regional
BH4497		50070505	Halston Street, Saint Michan's Park	Dublin North City	715131, 734638	Regional
BH4498		50070509	26 Wellington Street Upper, Crosscare Youth Aftercare Support Service	Dublin North City	715240, 735401	Regional
BH4499		50070520	Mountjoy Street,	Dublin North City	715266, 735309	Regional
BH4500		50070527	11-12 Palmerston Place,	Dublin North City	715135, 735250	Regional
BH4501		50070528	13 Palmerston Place,	Dublin North City	715142, 735245	Regional
BH4502		50070529	10 Mountjoy Street Middle,	Dublin North City	715149, 735241	Regional
BH4503		50070530	2-9 Mountjoy Street Middle,	Dublin North City	715174, 735227	Regional
BH4504		50070531	14-16 Mountjoy Street Middle,	Dublin North City	715168, 735209	Regional
BH4505		50070532	13 Mountjoy Street Middle,	Dublin North City	715157, 735214	Regional
BH4506		50070533	11-12 Mountjoy Street Middle,	Dublin North City	715149, 735219	Regional

ANNEX 1.10.8

Study Area B

National Inventory of Architectural Heritage (NIAH)

Annex 1.10.8 - Study Area B (NIAH)

BH No.	RPS No.	NIAH No.	Classification	Townland	ITM Reference (E,N)	Rating (NIAH)
BH3221		11349001	Dublin Airport, Church of our Lady Queen of Heaven	CORBALLIS (CO. BY.)	716869, 743493	Regional
BH3222		11349002	Dublin Airport, Corballis House	CORBALLIS (CO. BY.)	716928, 743226	Regional
BH3223		11349003	Swords Road,	COLLINSTOWN (CO. BY.)	717035, 742164	Regional
BH3224		11349004	Swords Road,	DARDISTOWN	717074, 742154	Regional

ANNEX 1.10.9

Study Area C

National Inventory of Architectural Heritage (NIAH)

Annex 1.10.9 - Study Area C (NIAH)

BH No.	RPS No.	NIAH No.	Classification	Townland	ITM Reference (E,N)	Rating (NIAH)
BH3186		11335002	North Street, Swords Courthouse	TOWNPARKS (NS. BY.)	718286, 747027	Regional
BH3187		11335003	Seatown Road, Swords Parochial House	SWORDS DEMESNE	718473, 747012	Regional
BH3188		11335004	Seatown Road, Accord	TOWNPARKS (NS. BY.)	718386, 747055	Regional
BH3189		11335005	Seatown Road, Swords Youth and Resource Centre	TOWNPARKS (NS. BY.)	718404, 747072	Regional
BH3190		11335006	FAS Training Centre	TOWNPARKS (NS. BY.)	718370, 747150	Regional
BH3191		11335007	North Street, Swords Carnegie Free Library	TOWNPARKS (NS. BY.)	718316, 747203	Regional
BH3192		11335008	Balheary Road, Scotchstone Bridge	BALHEARY DEMESNE	718271, 747463	Regional
BH3193		11335009	Balheary Road, Newtown House	NEWTOWN (NS. BY.)	717942, 748130	Regional
BH3194		11335011	Lissenhall Bridge	LISSENHALL GREAT	718886, 748032	Regional
BH3195		11335012	Lissenhall Bridge	LISSENHALL GREAT	718860, 748009	Regional
BH3196		11335013	Rathbeale Road,	TOWNPARKS (NS. BY.)	717896, 747032	Regional
BH3197		11335014	Rathbeale Road,	COMMONS WEST	717775, 747071	Regional
BH3198		11335015	42 - 44 North Street, Saint Colmcille's Parish Office	TOWNPARKS (NS. BY.)	718312, 747164	Regional
BH3199		11335017	Balheary Road,	BALHEARY DEMESNE	718078, 748318	Regional
BH3200		11335018	Balheary Bridge	BALHEARY DEMESNE	718673, 748164	Regional
BH3201		11335019	Lissenhall Bridge	BALHEARY DEMESNE	718684, 748268	Regional
BH3202		11335020	Murray's Bridge	BALHEARY	718307, 747146	Regional
BH3203		11343002	Bridge Street, Millbridge	TOWNPARKS (NS. BY.)	718090, 746940	Regional
BH3204		11343003	Church Road, Ard Druim	TOWNPARKS (NS. BY.)	718025, 746861	Regional
BH3205		11343004	Church Road, The Old Vicarage	SWORDS GLEBE	718014, 746804	Regional
BH3206		11343005	Main Street,	ST. MARGARET'S	718124, 746783	Regional
BH3207		11343006	26 Church Road,	KILLEEK	717945, 746787	Regional
BH3208		11343007	Church Road, Saint Columba's Church of Ireland Church	SWORDS GLEBE	717936, 746730	National
BH3209		11343008	49 Main Street,	ABBENVILLE	718132, 746741	Regional
BH3210		11343009	Main Street, National Irish Bank	BRAZIL	718161, 746696	Regional
BH3211		11343010	Chapel Lane, Saint Colmcille's Roman Catholic Church	KILLEEK	718409, 746769	Regional
BH3212		11343011	Church Road, Dublin Metropolitan Police Station (former)	SWORDS GLEBE	717979, 746664	Regional
BH3213		11343012	Well Road, Old School House Restaurant	KILLEEK	718023, 746652	Regional
BH3214		11343013	Well Road,	TOWNPARKS (NS. BY.)	718035, 746567	Regional
BH3215		11343014	Main Street, Old Borough National School (former)	TOWNPARKS (NS. BY.)	718070, 746629	Regional
BH3216		11343015	Church Road,	TOWNPARKS (NS. BY.)	718029, 746480	Regional
BH3217		11343016	Dublin Road,	TOWNPARKS (NS. BY.)	718024, 746459	Regional
BH3218		11343017	Main Street, M. R. Taylor, 'The Star'	TOWNPARKS (NS. BY.)	718220, 746863	Regional
BH3219		11343019	Brackenstown Road, Glenview House	WINDMILL LANDS	717795, 746624	Regional
BH3220		11343021	Brackenstown Road, Saint Finian's Roman Catholic Church	WINDMILL LANDS	717016, 746903	Regional
BH3221		11349001	Dublin Airport, Church of our Lady Queen of Heaven	CORBALLIS (CO. BY.)	716869, 743493	Regional